

- Fen Drayton Former LSA Estate - SP11
- 8 Dwelling (with address number)
- Business Use
- SURVEYED:**
- Eligible Agricultural Building
- Non-Eligible Building
- Glasshouse
- NOT SURVEYED:**
- Building
- Glasshouse

73.  
87.16 sqm  
(13.45m x 6.48m)

74.

12 11

31

COOTES LANE

**Fen Drayton Former  
LSA Estate - SP11**

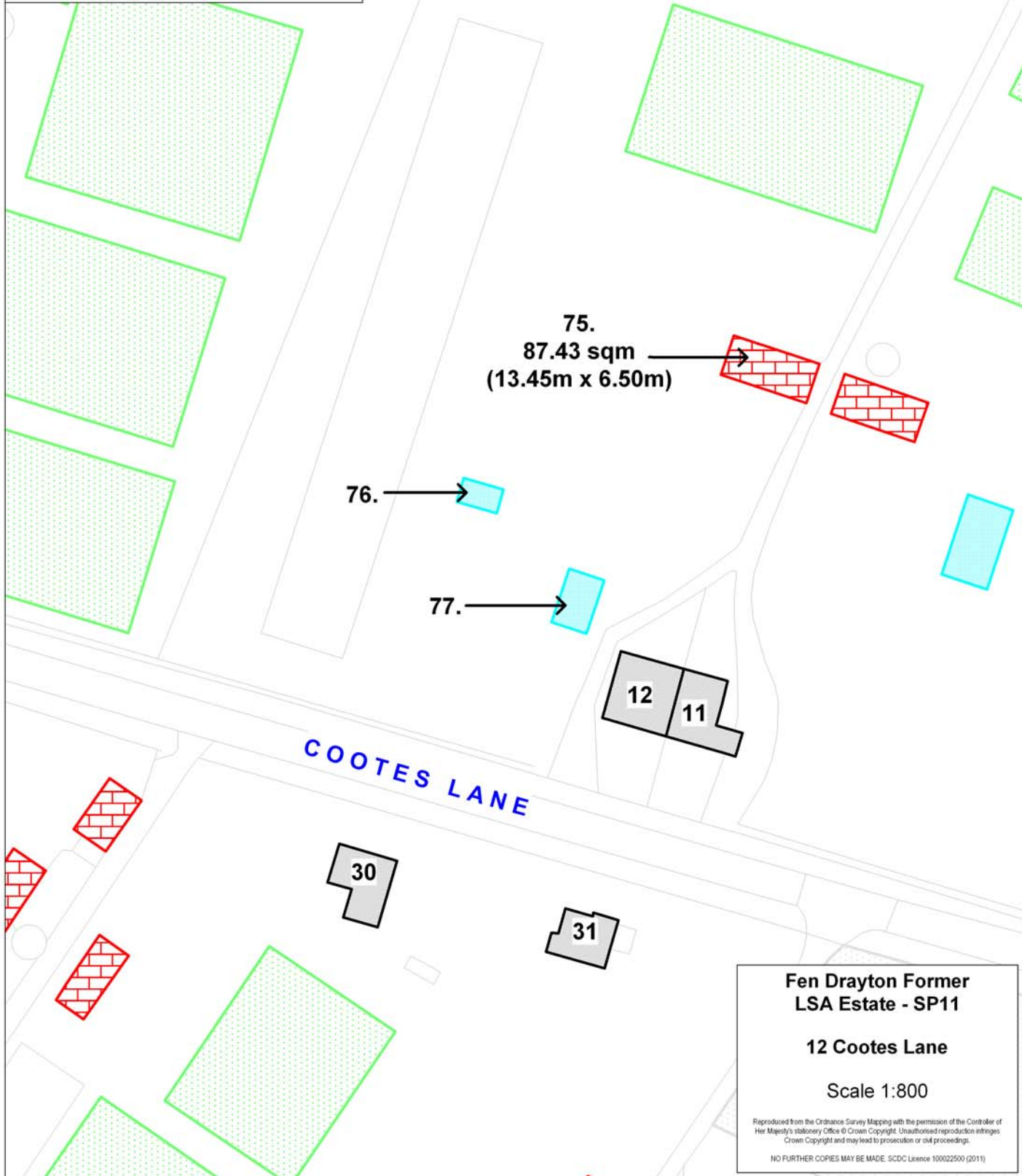
**11 Cootes Lane**

Scale 1:800

Reproduced from the Ordnance Survey Mapping with the permission of the Controller of Her Majesty's Stationery Office © Crown Copyright. Unauthorised reproduction infringes Crown Copyright and may lead to prosecution or civil proceedings.

NO FURTHER COPIES MAY BE MADE. SDC Licence 100022500 (2011)

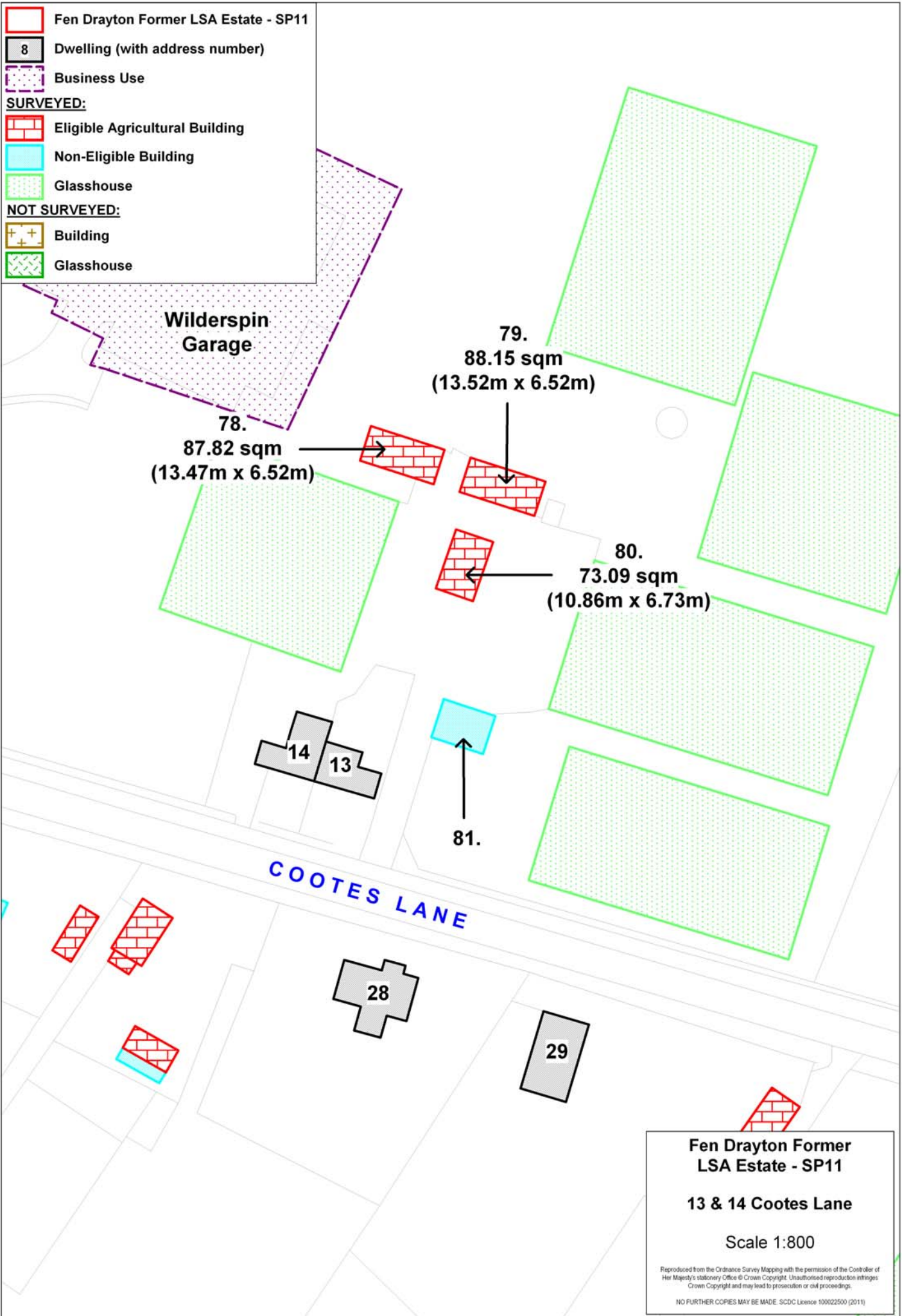
Fen Drayton Former LSA Estate - SP11  
 8 Dwelling (with address number)  
 Business Use  
**SURVEYED:**  
 Eligible Agricultural Building  
 Non-Eligible Building  
 Glasshouse  
**NOT SURVEYED:**  
 Building  
 Glasshouse

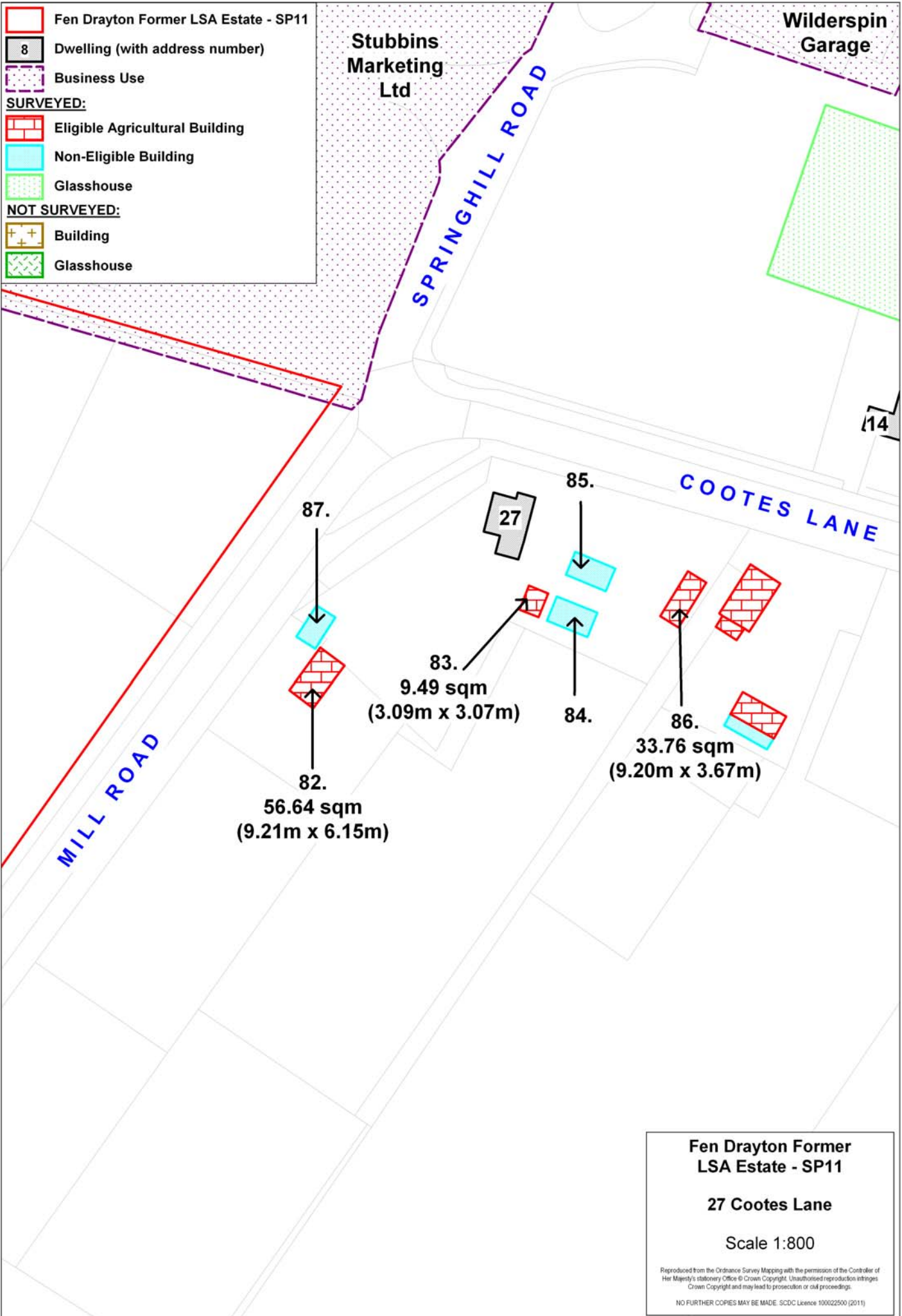


**Fen Drayton Former LSA Estate - SP11**  
**12 Cootes Lane**  
 Scale 1:800  

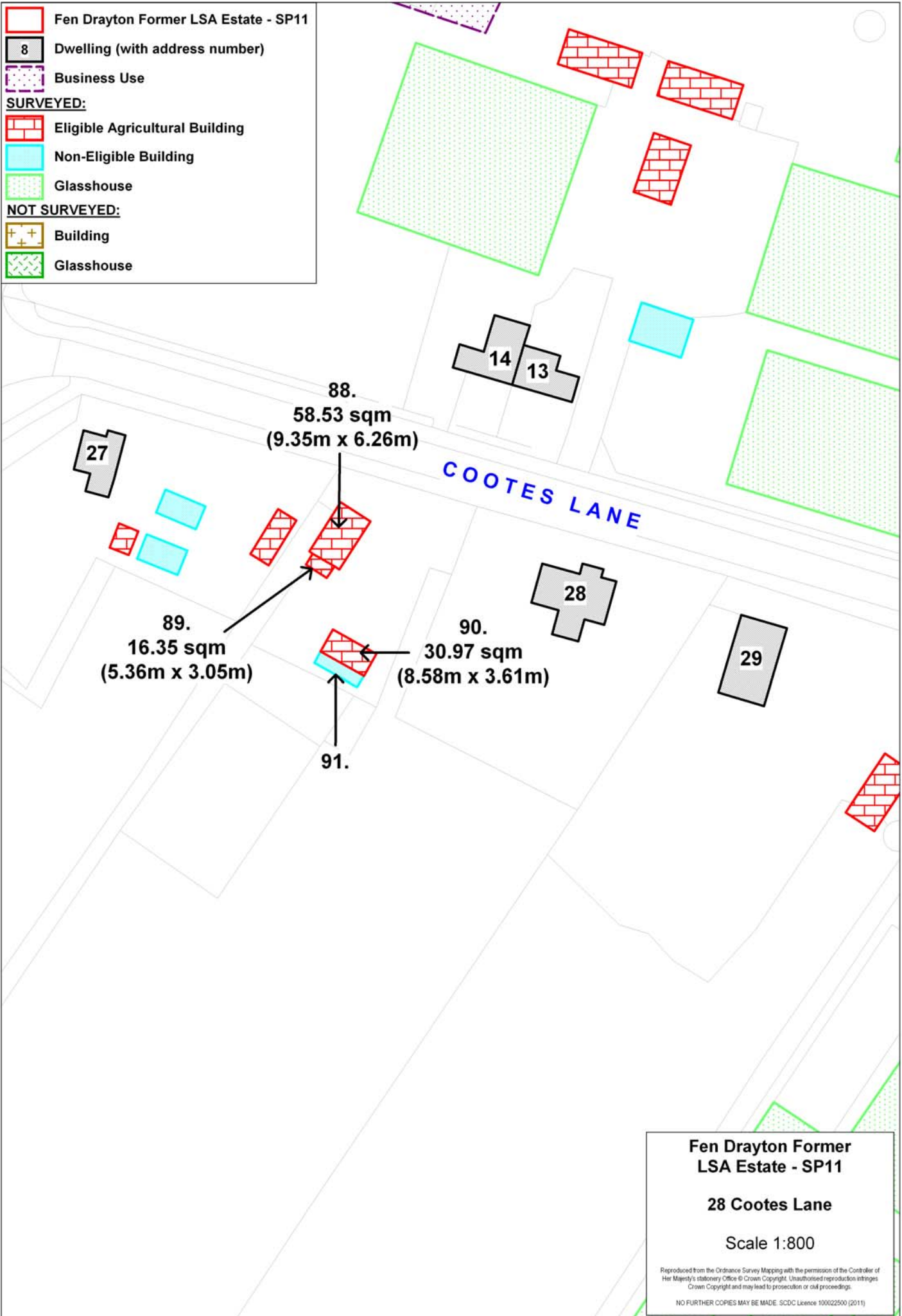
 Reproduced from the Ordnance Survey Mapping with the permission of the Controller of Her Majesty's Stationery Office © Crown Copyright. Unauthorised reproduction infringes Crown Copyright and may lead to prosecution or civil proceedings.  
 NO FURTHER COPIES MAY BE MADE. SDC Licence 100022500 (2011)











- Fen Drayton Former LSA Estate - SP11
- 8 Dwelling (with address number)
- Business Use
- SURVEYED:**
- Eligible Agricultural Building
- Non-Eligible Building
- Glasshouse
- NOT SURVEYED:**
- Building
- Glasshouse

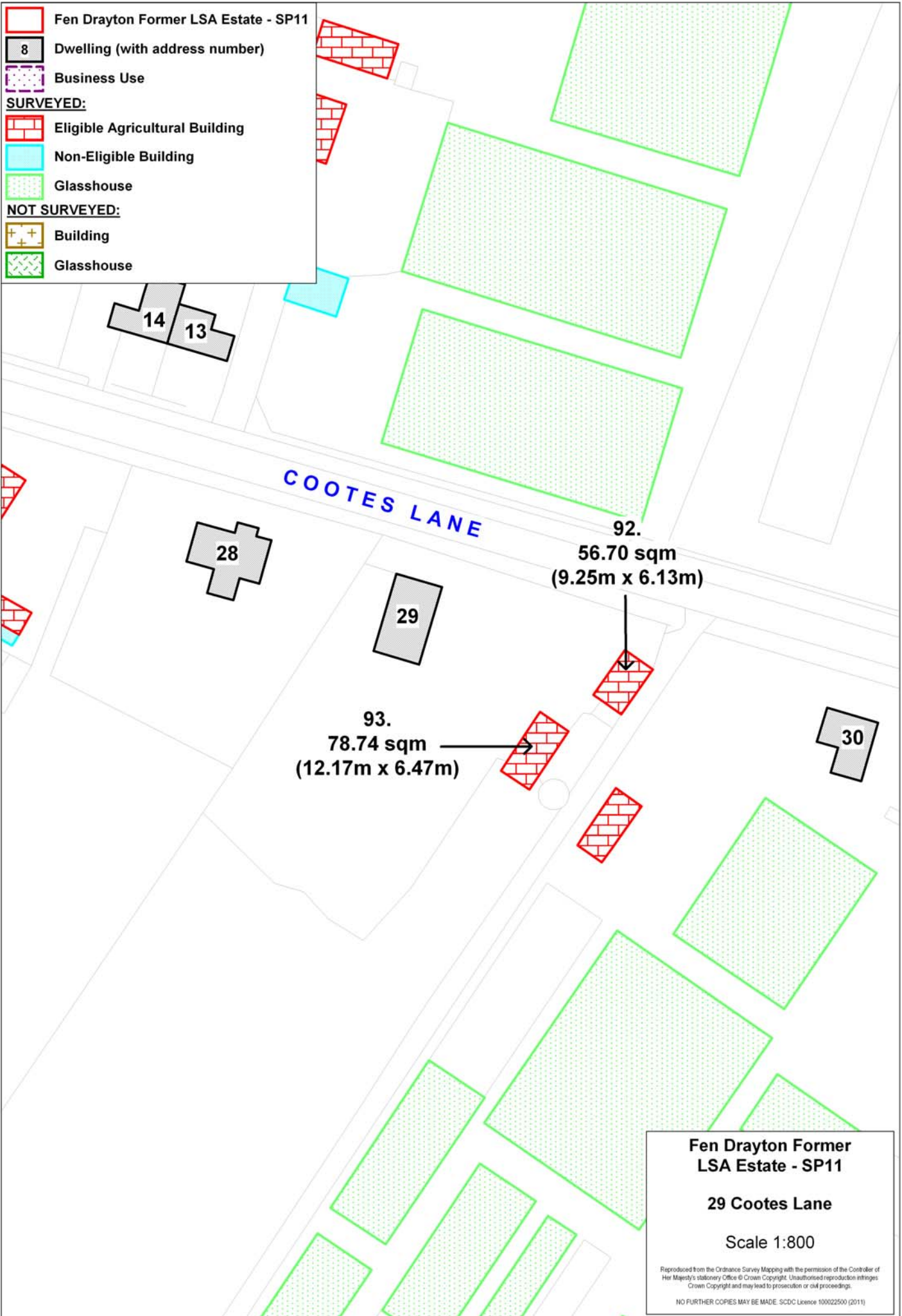
**Fen Drayton Former LSA Estate - SP11**

**28 Cootes Lane**

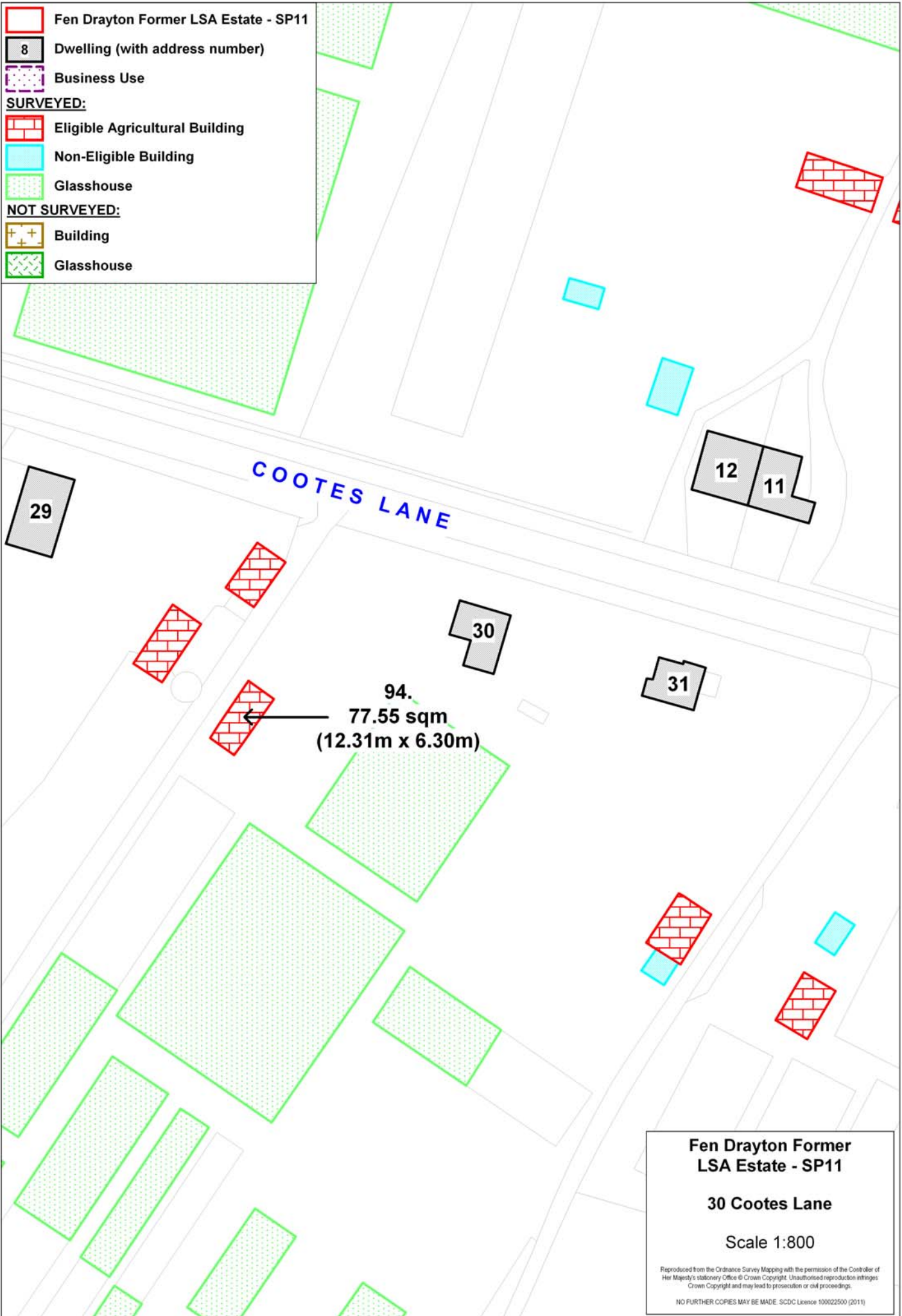
Scale 1:800

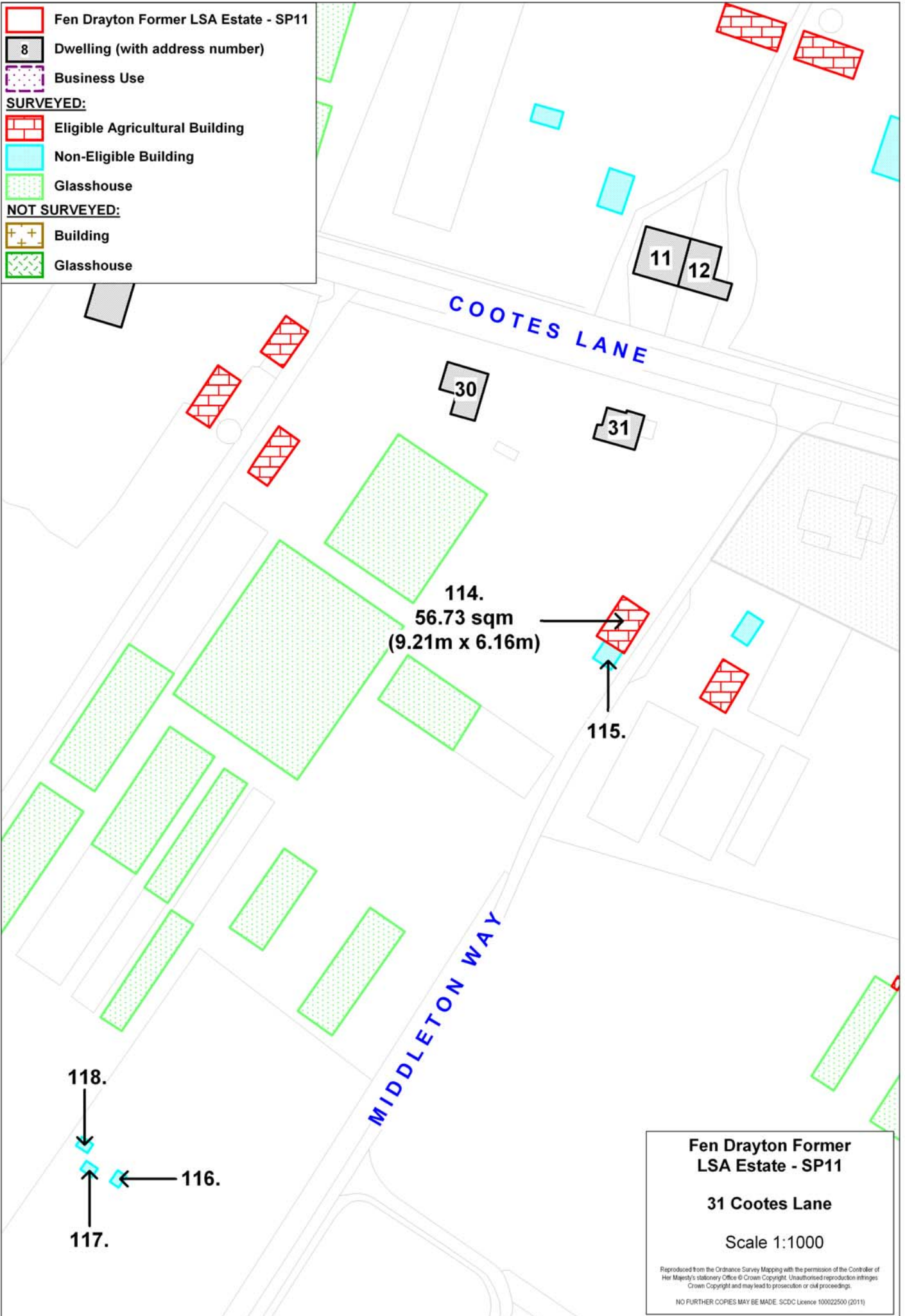
Reproduced from the Ordnance Survey Mapping with the permission of the Controller of Her Majesty's Stationery Office © Crown Copyright. Unauthorised reproduction infringes Crown Copyright and may lead to prosecution or civil proceedings.

NO FURTHER COPIES MAY BE MADE. SDC Licence 100022500 (2011)

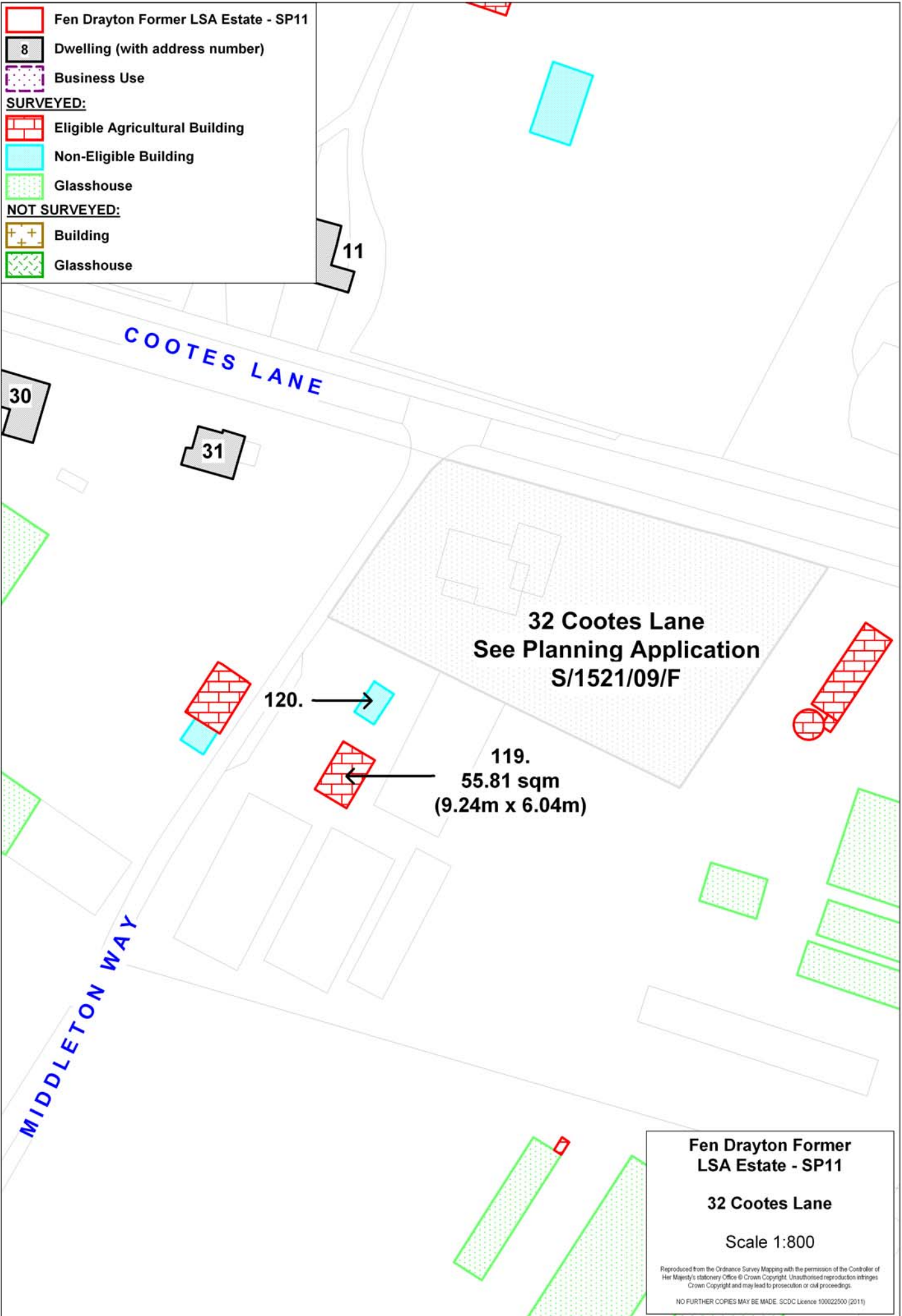




















**Fen Drayton Former LSA Estate - SP11**

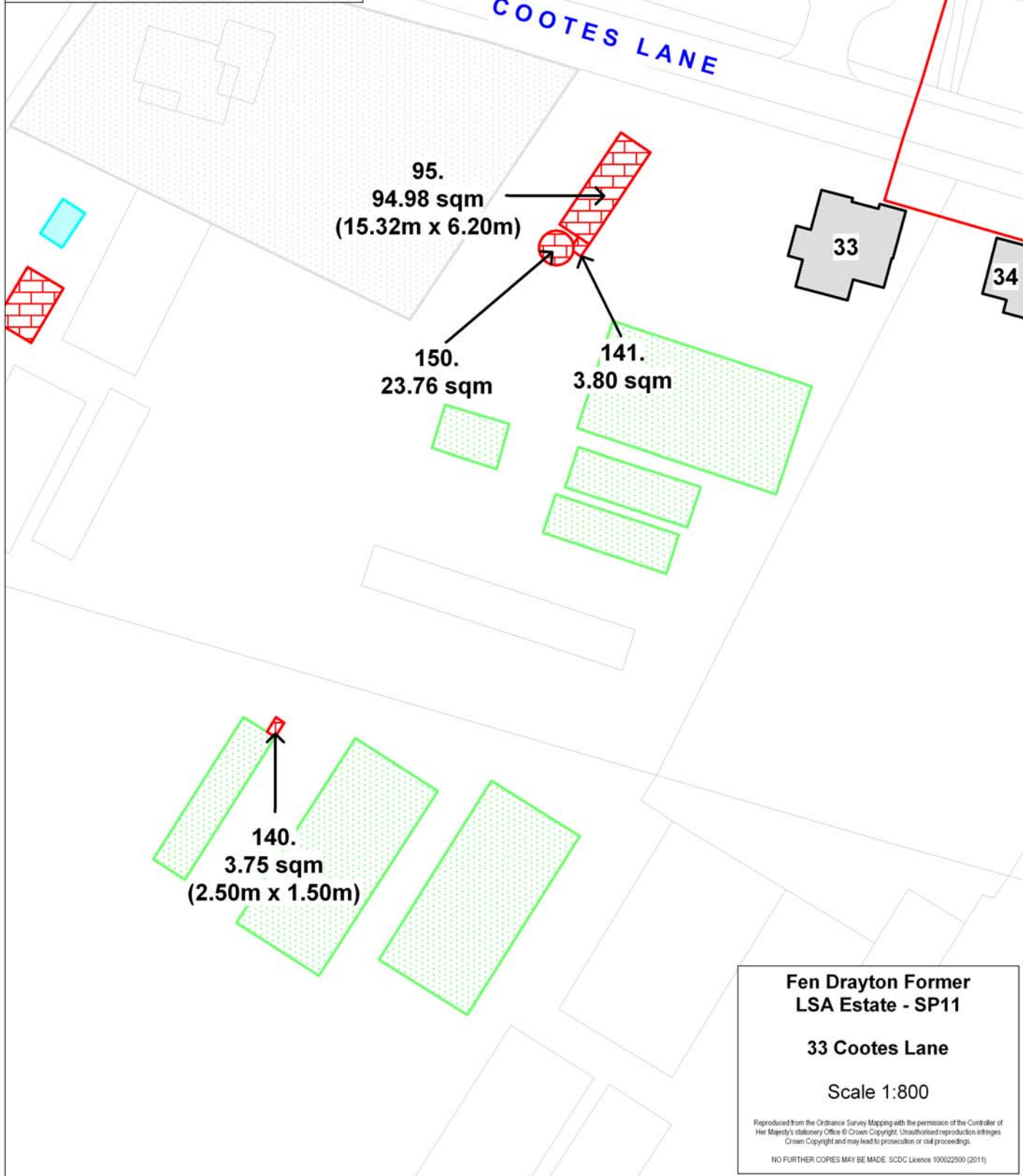
-  Fen Drayton Former LSA Estate - SP11
-  8 Dwelling (with address number)
-  Business Use

**SURVEYED:**

-  Eligible Agricultural Building
-  Non-Eligible Building
-  Glasshouse

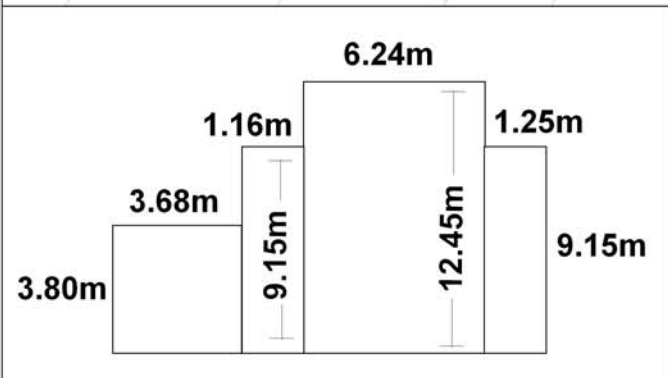
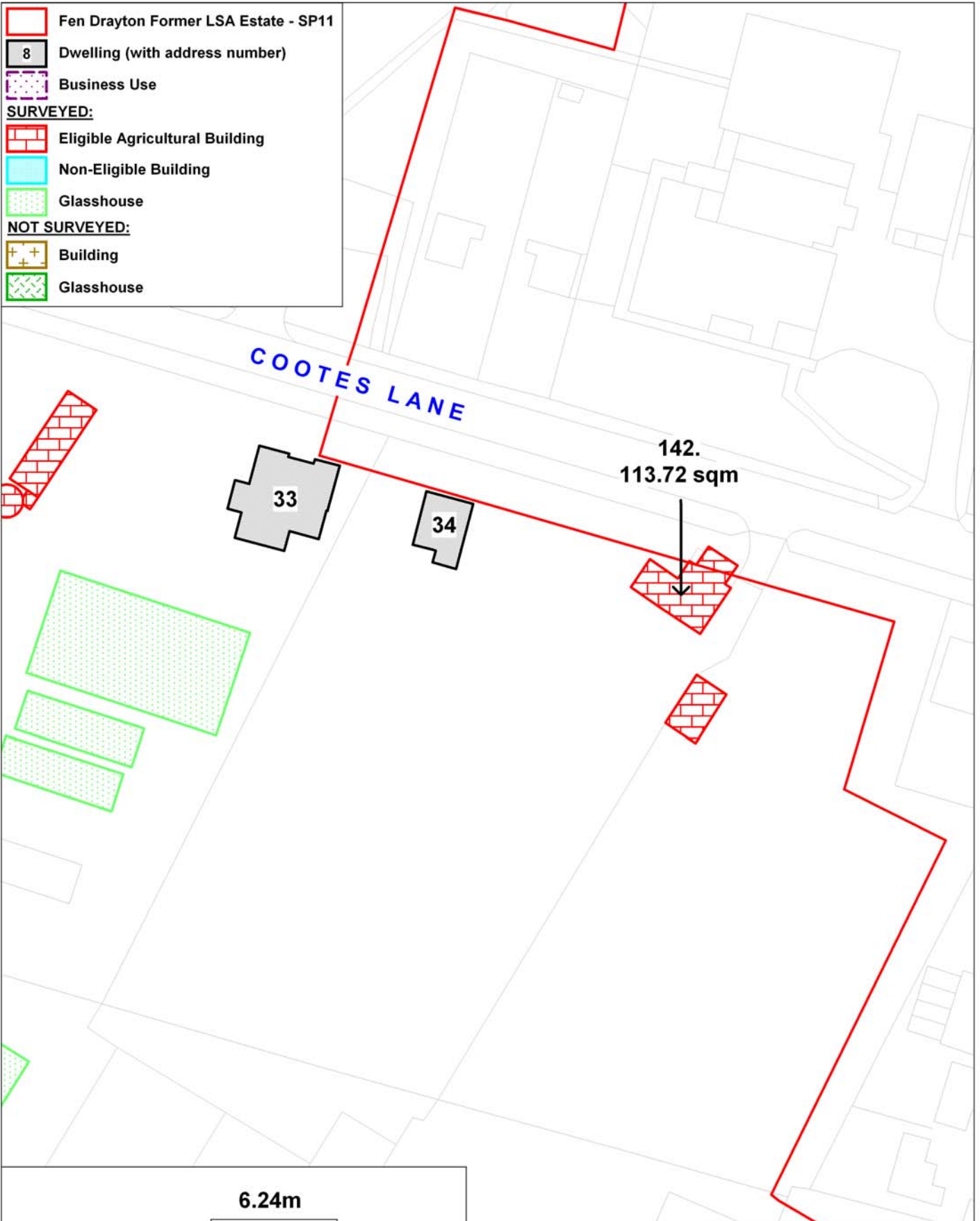
**NOT SURVEYED:**

-  Building
-  Glasshouse



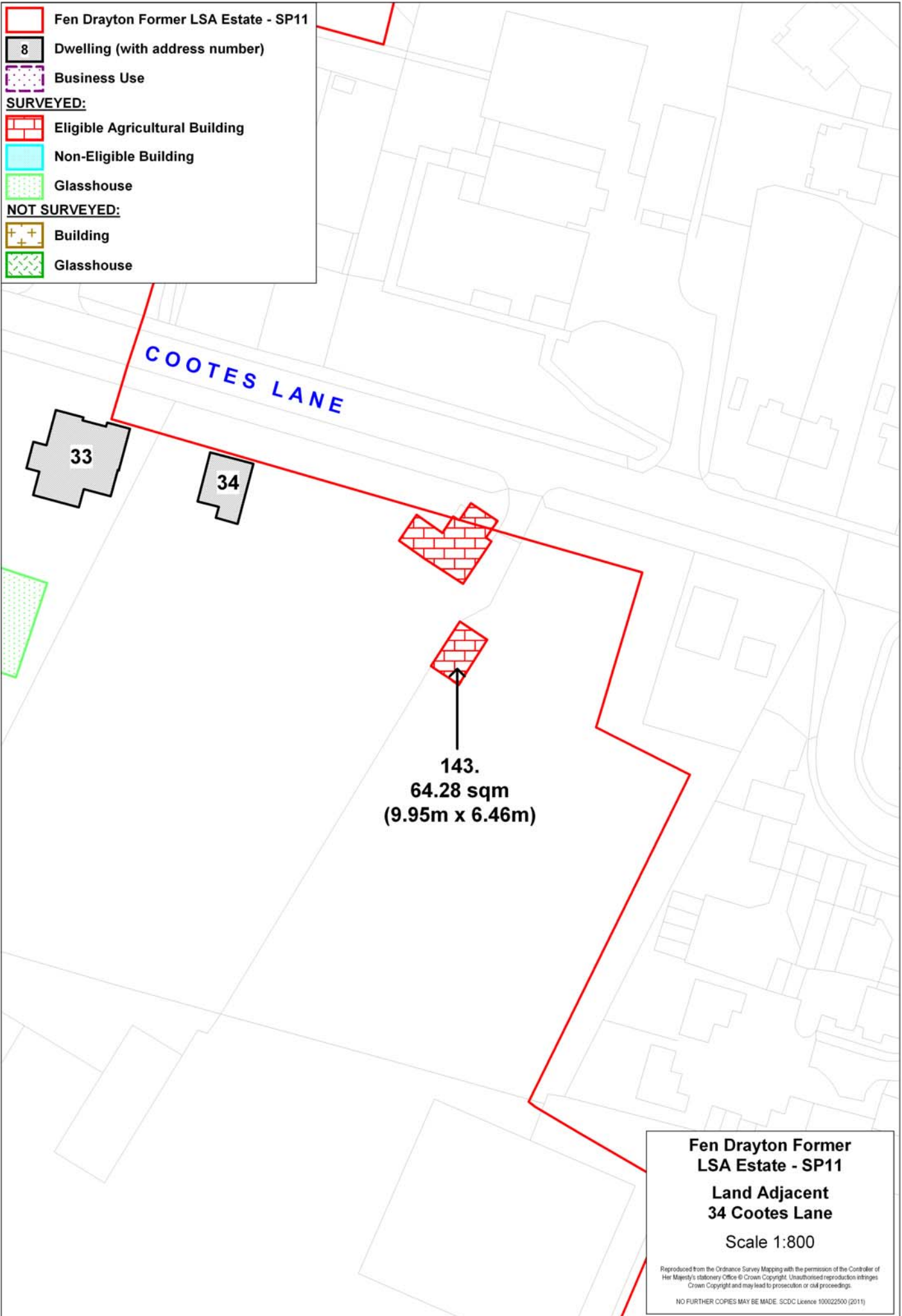


Fen Drayton Former LSA Estate - SP11  
 8 Dwelling (with address number)  
 Business Use  
**SURVEYED:**  
 Eligible Agricultural Building  
 Non-Eligible Building  
 Glasshouse  
**NOT SURVEYED:**  
 Building  
 Glasshouse











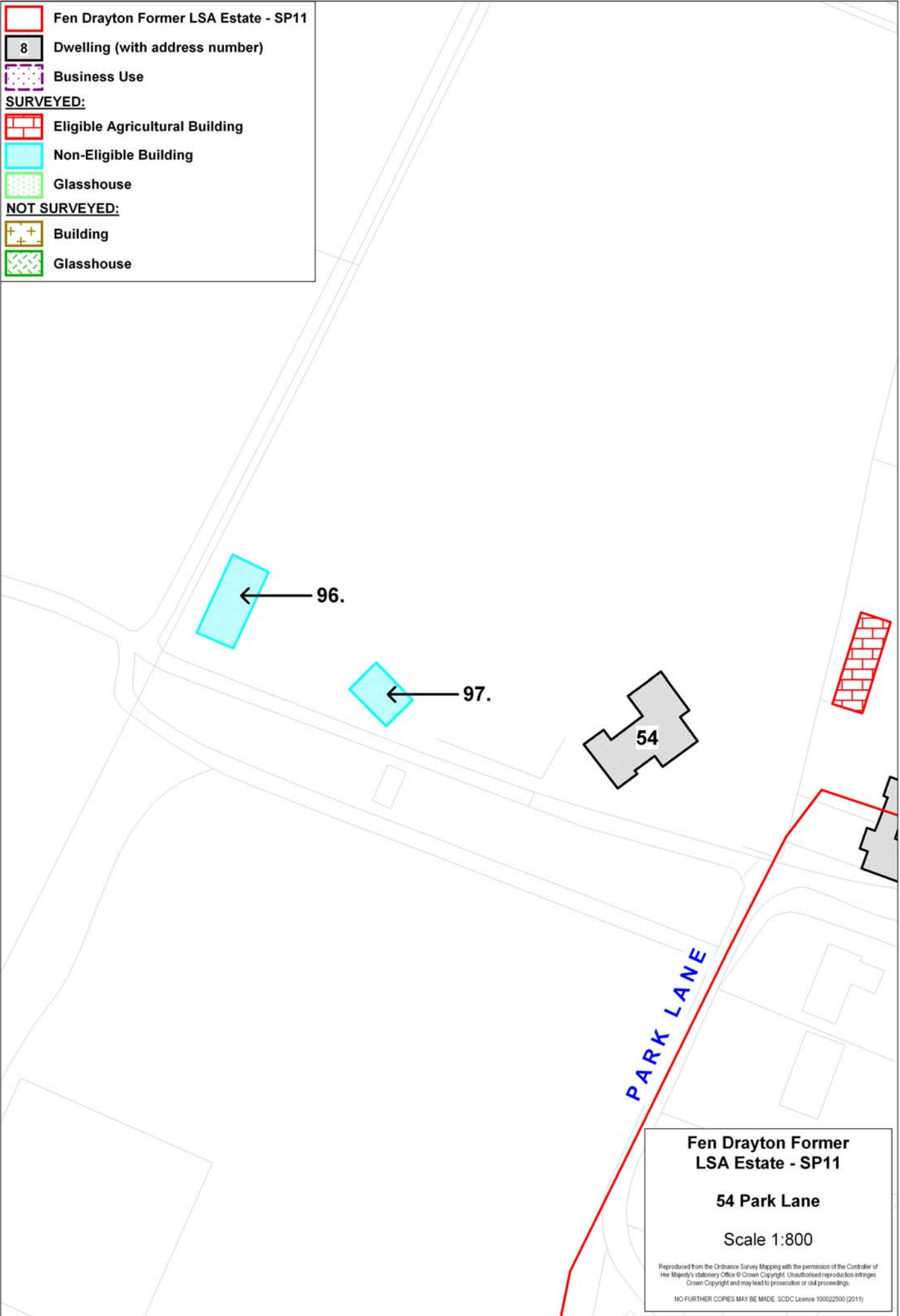
**Fen Drayton Former  
LSA Estate - SP11**  
  
**34 Cootes Lane**  
  
 Scale 1:800

Reproduced from the Ordnance Survey Mapping with the permission of the Controller of Her Majesty's Stationery Office © Crown Copyright. Unauthorised reproduction infringes Crown Copyright and may lead to prosecution or civil proceedings.  
 NO FURTHER COPIES MAY BE MADE. SDC Licence 10002500 (2011)





	Fen Drayton Former LSA Estate - SP11
	Dwelling (with address number)
	Business Use
<b>SURVEYED:</b>	
	Eligible Agricultural Building
	Non-Eligible Building
	Glasshouse
<b>NOT SURVEYED:</b>	
	Building
	Glasshouse











**Fen Drayton Former  
LSA Estate - SP11**

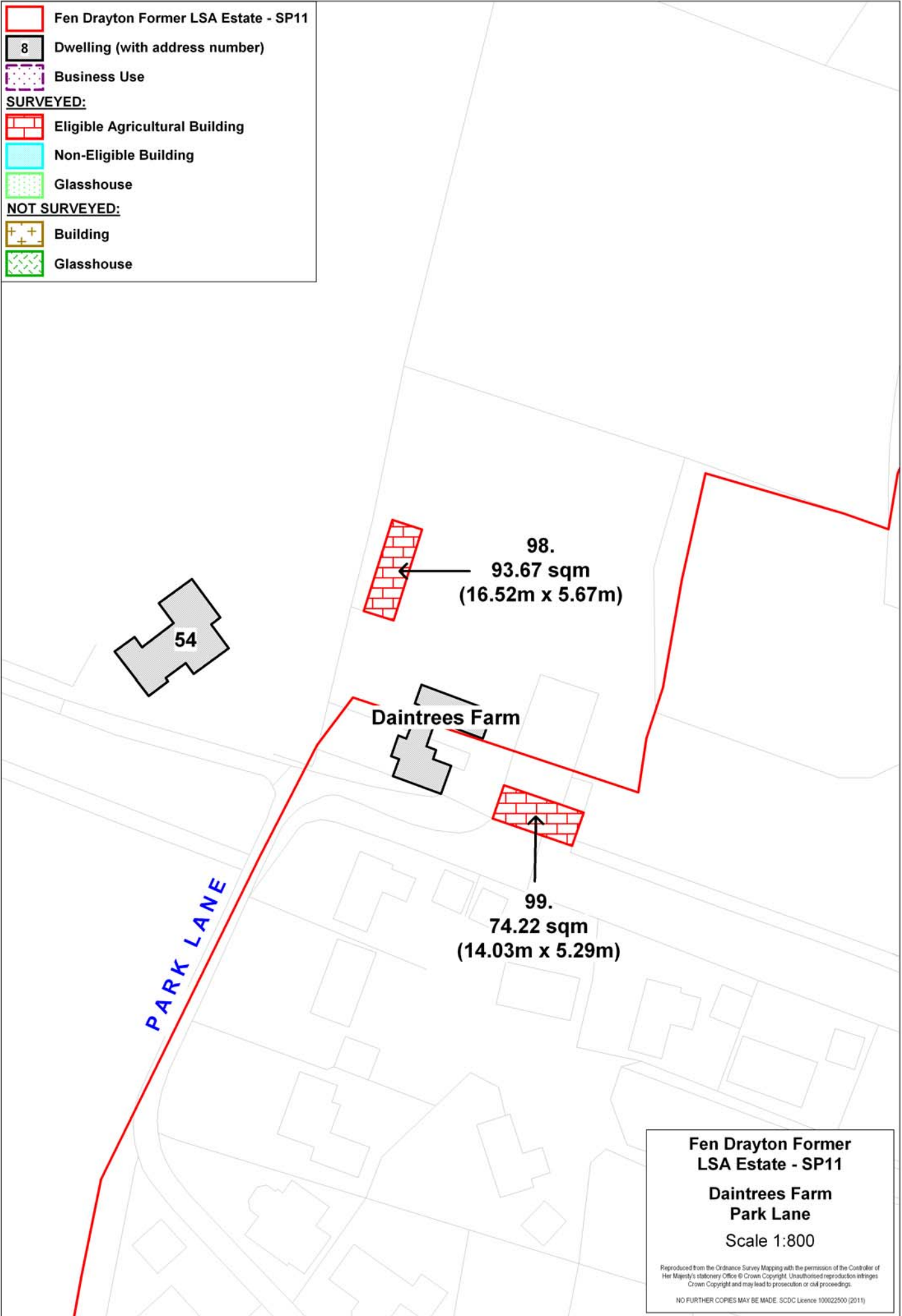
**54 Park Lane**

Scale 1:800

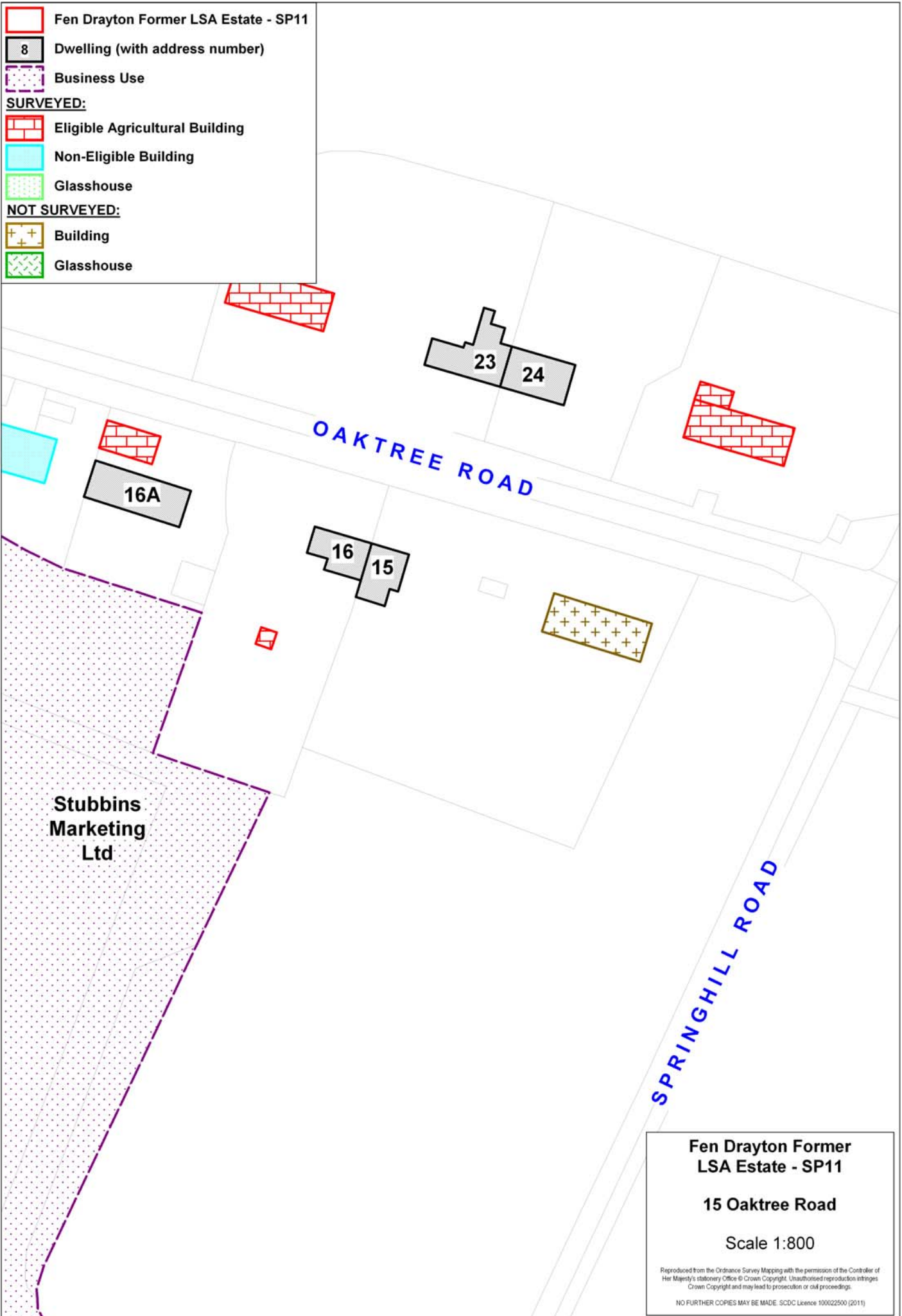
Reproduced from the Ordnance Survey Mapping with the permission of the Controller of Her Majesty's Stationery Office © Crown Copyright. Unauthorised reproduction infringes Crown Copyright and may lead to prosecution or civil proceedings.

NO FURTHER COPIES MAY BE MADE. SDC Licence 10002500 (2011)

	Fen Drayton Former LSA Estate - SP11
	Dwelling (with address number)
	Business Use
<b>SURVEYED:</b>	
	Eligible Agricultural Building
	Non-Eligible Building
	Glasshouse
<b>NOT SURVEYED:</b>	
	Building
	Glasshouse







- Fen Drayton Former LSA Estate - SP11
- 8 Dwelling (with address number)
- Business Use
- SURVEYED:**
- Eligible Agricultural Building
- Non-Eligible Building
- Glasshouse
- NOT SURVEYED:**
- Building
- Glasshouse

OAKTREE ROAD

SPRINGHILL ROAD

Stubbins  
Marketing  
Ltd

16A

23 24

16 15

**Fen Drayton Former  
LSA Estate - SP11**

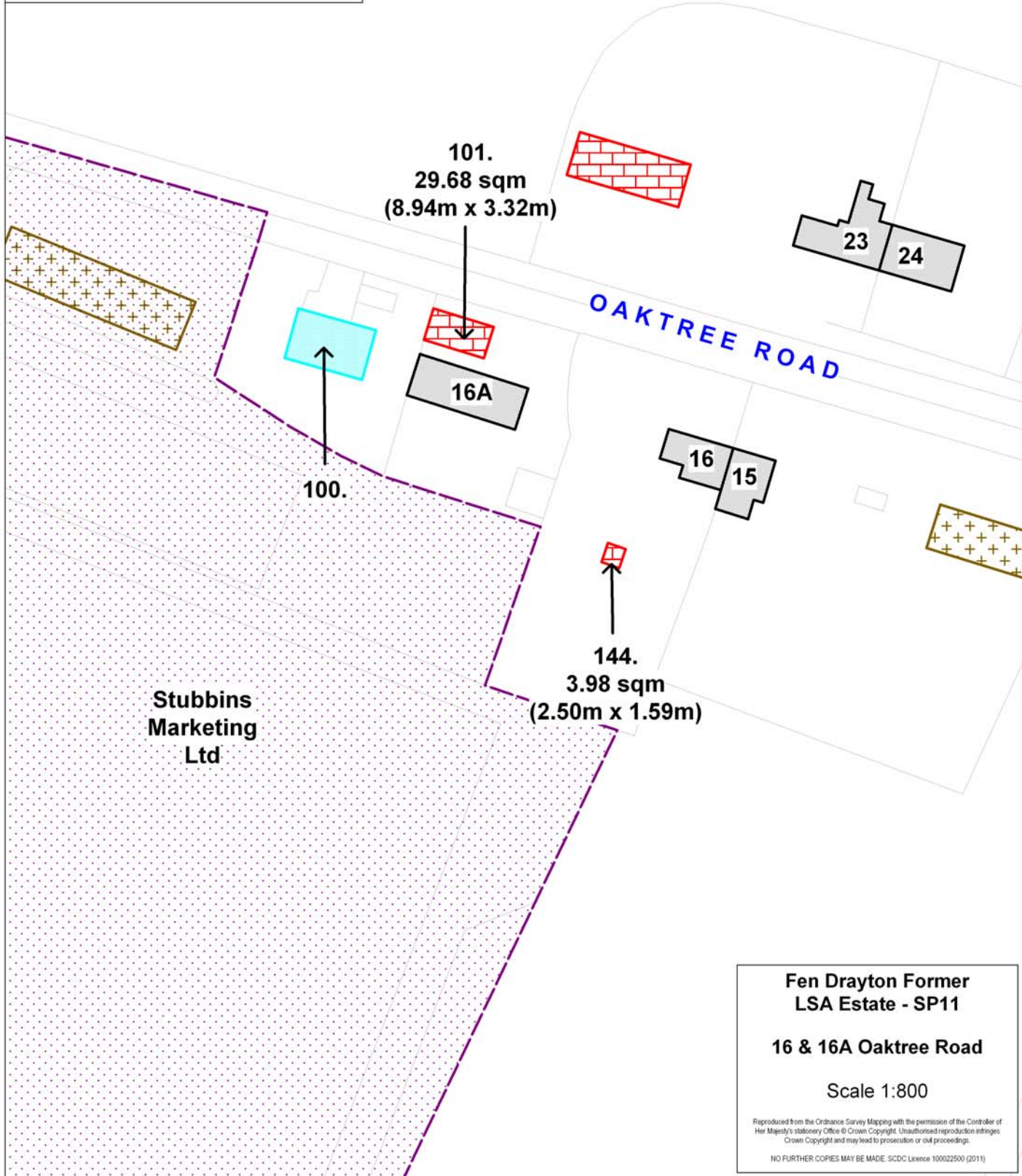
**15 Oaktree Road**

Scale 1:800









Reproduced from the Ordnance Survey Mapping with the permission of the Controller of Her Majesty's Stationery Office © Crown Copyright. Unauthorised reproduction infringes Crown Copyright and may lead to prosecution or civil proceedings.

NO FURTHER COPIES MAY BE MADE. SDC Licence 100022500 (2011)

Fen Drayton Former LSA Estate - SP11  
 8 Dwelling (with address number)  
 Business Use  
**SURVEYED:**  
 Eligible Agricultural Building  
 Non-Eligible Building  
 Glasshouse  
**NOT SURVEYED:**  
 Building  
 Glasshouse





 Fen Drayton Former LSA Estate - SP11  
 Dwelling (with address number)  
 Business Use  
**SURVEYED:**  
 Eligible Agricultural Building  
 Non-Eligible Building  
 Glasshouse  
**NOT SURVEYED:**  
 Building  
 Glasshouse

OAKTREE ROAD

18 17

Stubbins  
Marketing  
Ltd

Fen Drayton Former  
LSA Estate - SP11









17 Oaktree Road

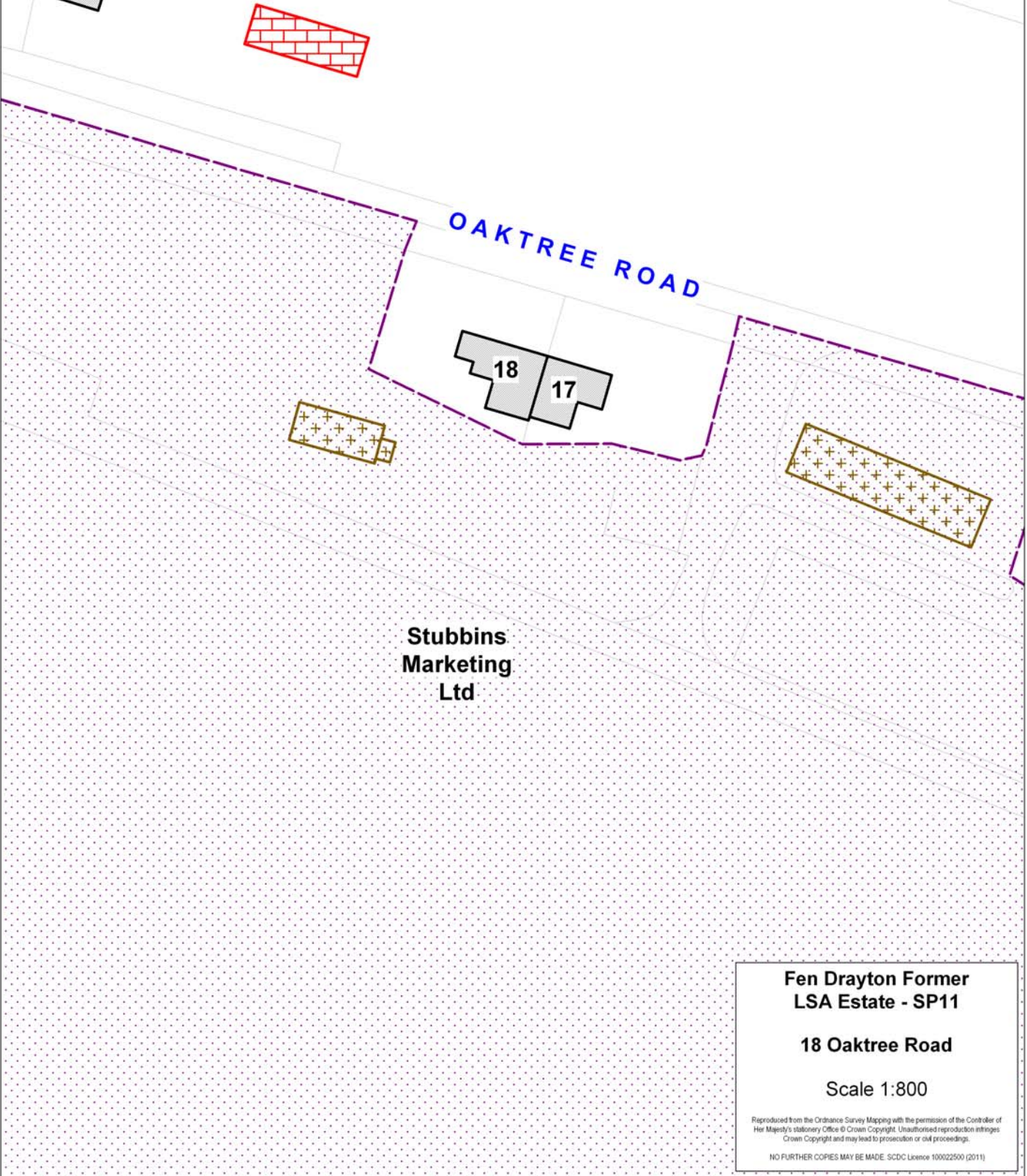
Scale 1:800

Reproduced from the Ordnance Survey Mapping with the permission of the Controller of Her Majesty's Stationery Office © Crown Copyright. Unauthorised reproduction infringes Crown Copyright and may lead to prosecution or civil proceedings.

NO FURTHER COPIES MAY BE MADE. SDC Licence 100022500 (2011)



 Fen Drayton Former LSA Estate - SP11  
 Dwelling (with address number)  
 Business Use  
**SURVEYED:**  
 Eligible Agricultural Building  
 Non-Eligible Building  
 Glasshouse  
**NOT SURVEYED:**  
 Building  
 Glasshouse



**Fen Drayton Former  
LSA Estate - SP11**









**18 Oaktree Road**

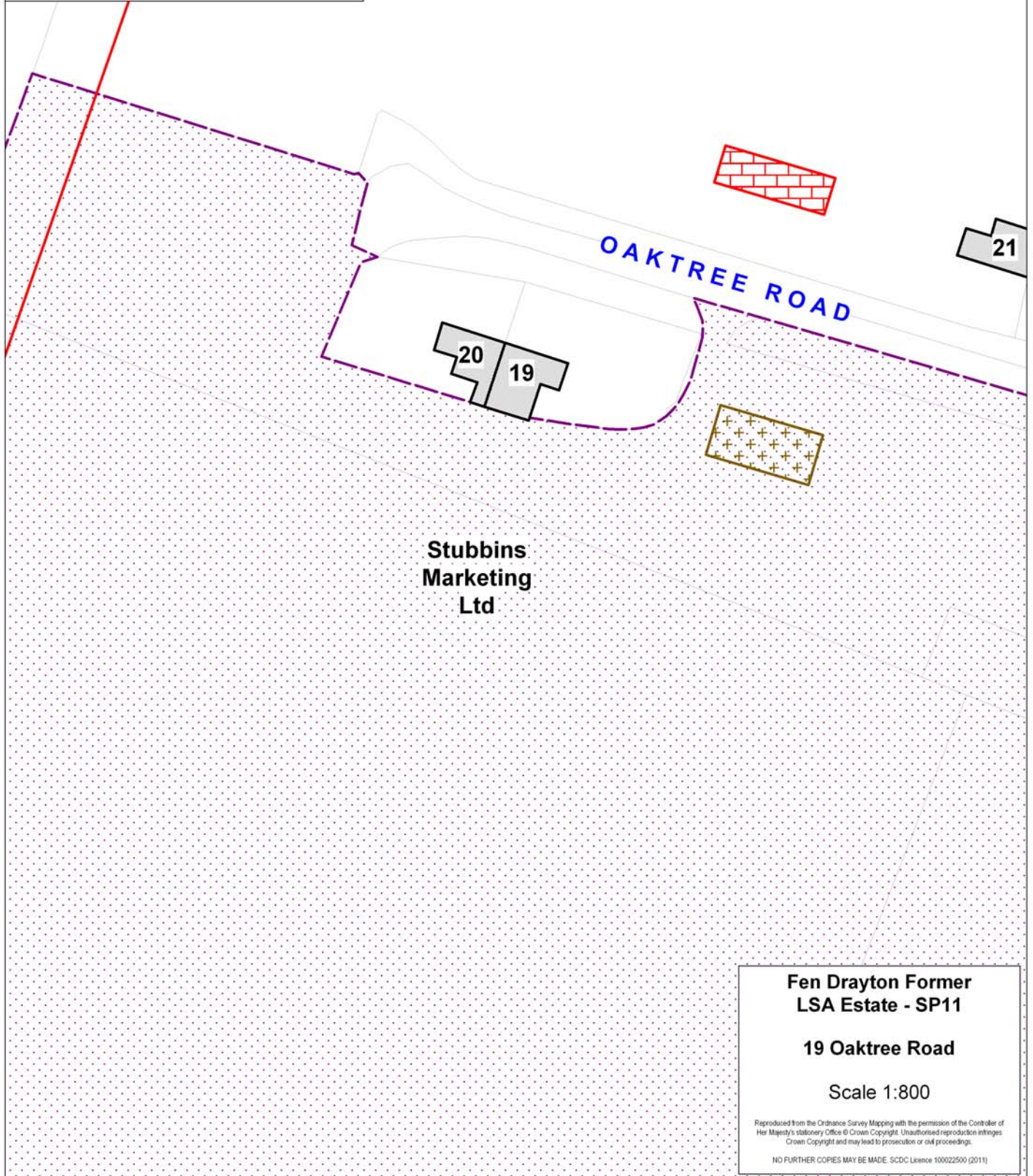
Scale 1:800

Reproduced from the Ordnance Survey Mapping with the permission of the Controller of Her Majesty's Stationery Office © Crown Copyright. Unauthorised reproduction infringes Crown Copyright and may lead to prosecution or civil proceedings.

NO FURTHER COPIES MAY BE MADE. SDC Licence 100022500 (2011)



 Fen Drayton Former LSA Estate - SP11  
 Dwelling (with address number)  
 Business Use  
**SURVEYED:**  
 Eligible Agricultural Building  
 Non-Eligible Building  
 Glasshouse  
**NOT SURVEYED:**  
 Building  
 Glasshouse



**Fen Drayton Former  
LSA Estate - SP11**









**19 Oaktree Road**

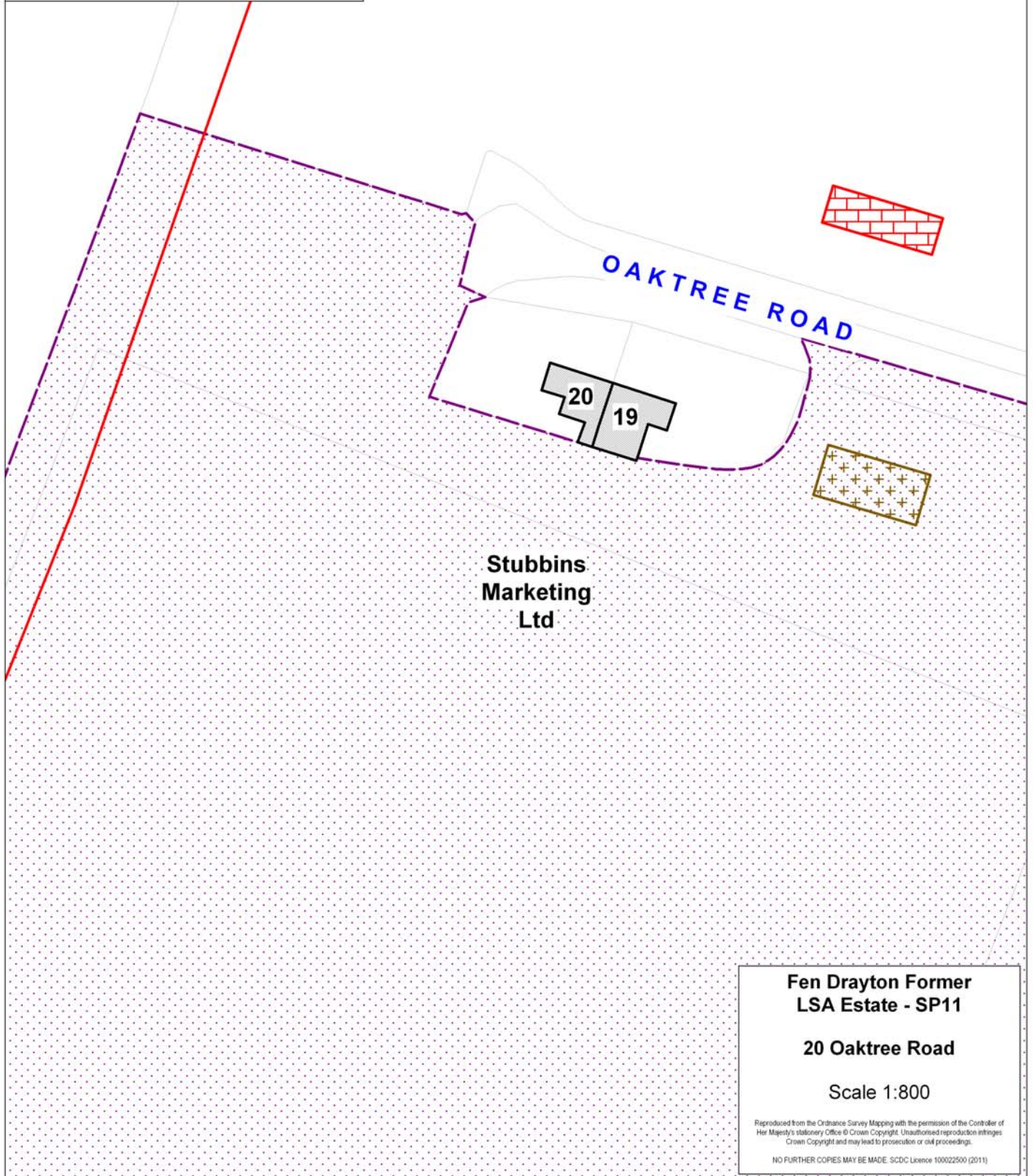
Scale 1:800

Reproduced from the Ordnance Survey Mapping with the permission of the Controller of Her Majesty's Stationery Office © Crown Copyright. Unauthorised reproduction infringes Crown Copyright and may lead to prosecution or civil proceedings.

NO FURTHER COPIES MAY BE MADE. SDC Licence 100022500 (2011)



	Fen Drayton Former LSA Estate - SP11
	Dwelling (with address number)
	Business Use
<b>SURVEYED:</b>	
	Eligible Agricultural Building
	Non-Eligible Building
	Glasshouse
<b>NOT SURVEYED:</b>	
	Building
	Glasshouse



**Fen Drayton Former  
LSA Estate - SP11**

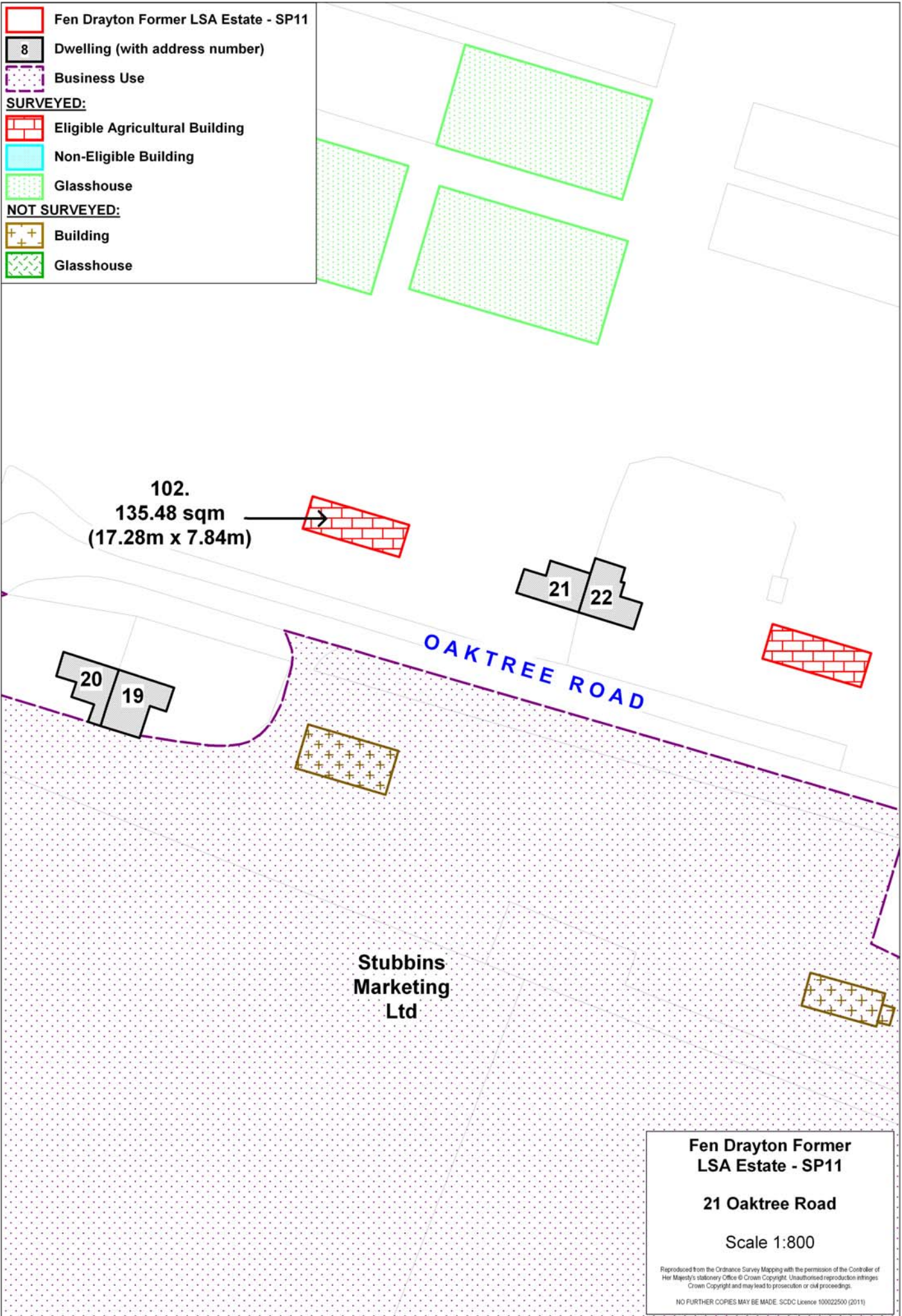
**20 Oaktree Road**

Scale 1:800

Reproduced from the Ordnance Survey Mapping with the permission of the Controller of Her Majesty's Stationery Office © Crown Copyright. Unauthorised reproduction infringes Crown Copyright and may lead to prosecution or civil proceedings.

NO FURTHER COPIES MAY BE MADE. SDCDC Licence 100022500 (2011)





- Fen Drayton Former LSA Estate - SP11
- 8 Dwelling (with address number)
- Business Use
- SURVEYED:**
- Eligible Agricultural Building
- Non-Eligible Building
- Glasshouse
- NOT SURVEYED:**
- Building
- Glasshouse

102.  
135.48 sqm  
(17.28m x 7.84m)

OAKTREE ROAD

Stubbins  
Marketing  
Ltd

**Fen Drayton Former  
LSA Estate - SP11**

**21 Oaktree Road**



Scale 1:800

Reproduced from the Ordnance Survey Mapping with the permission of the Controller of Her Majesty's Stationery Office © Crown Copyright. Unauthorised reproduction infringes Crown Copyright and may lead to prosecution or civil proceedings.




NO FURTHER COPIES MAY BE MADE. SDC Licence 100022500 (2011)





**Fen Drayton Former LSA Estate - SP11**

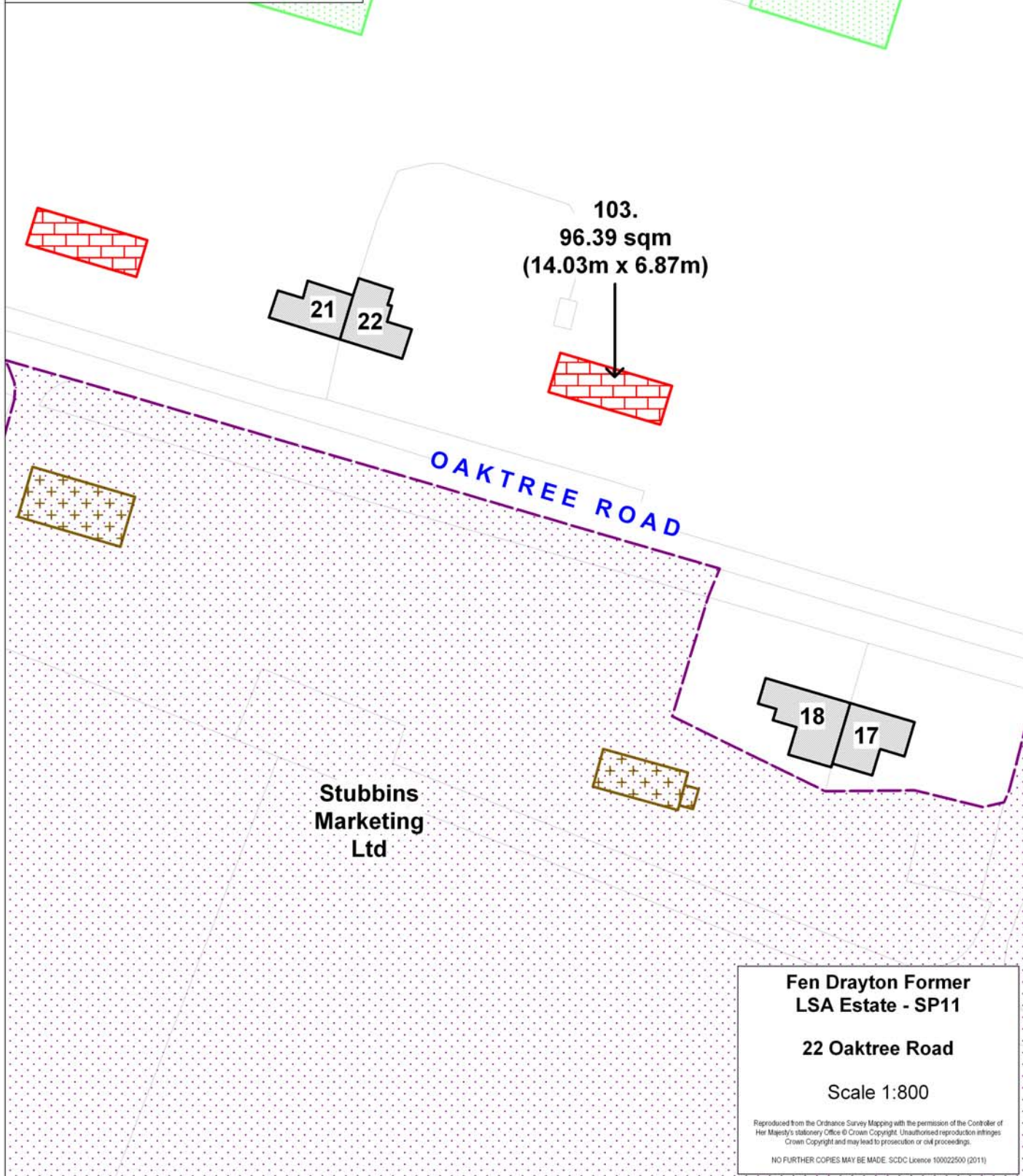
-  Dwelling (with address number)
-  Business Use

**SURVEYED:**

-  Eligible Agricultural Building
-  Non-Eligible Building
-  Glasshouse

**NOT SURVEYED:**

-  Building
-  Glasshouse











**Fen Drayton Former LSA Estate - SP11**

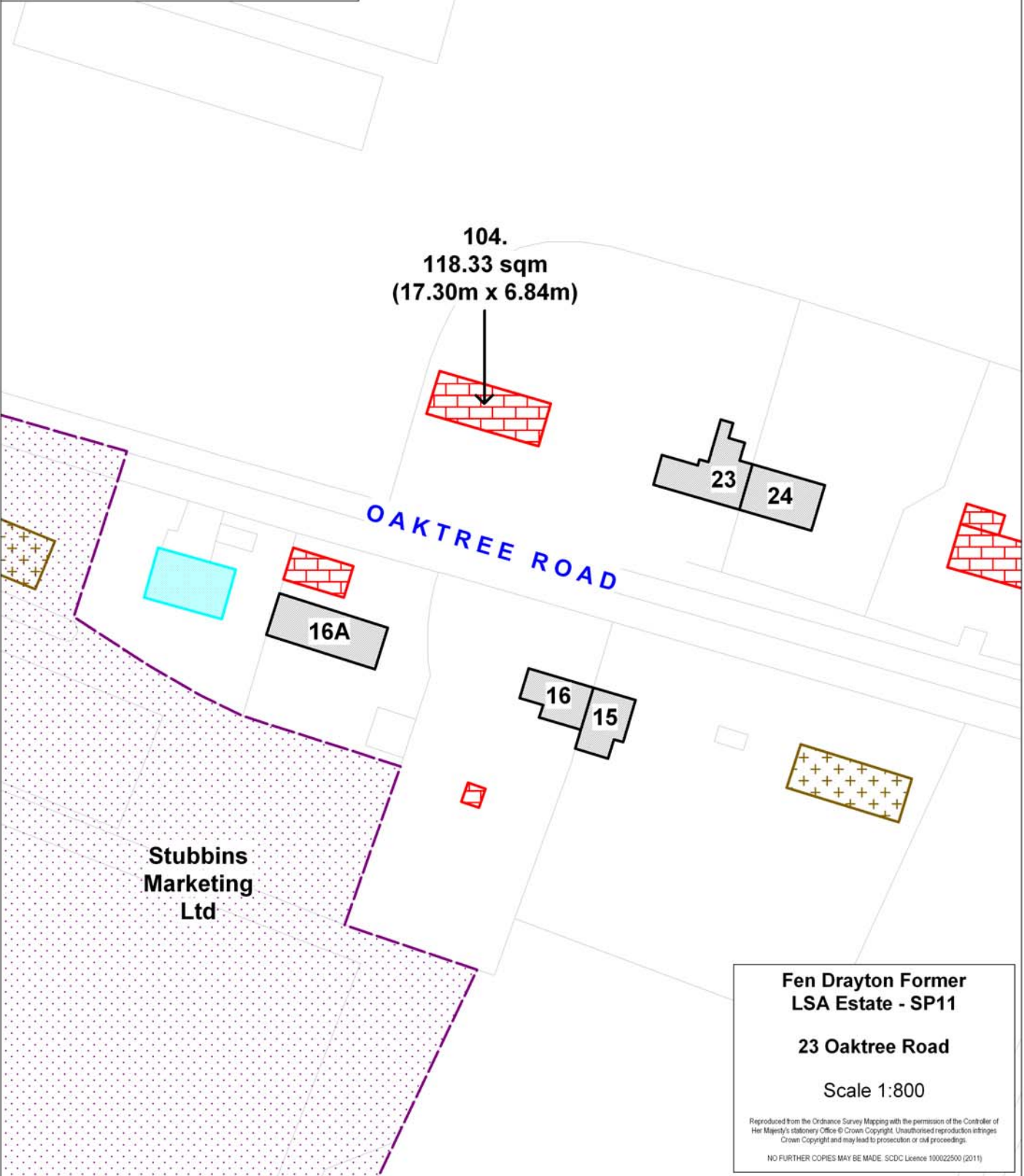
**22 Oaktree Road**

Scale 1:800

Reproduced from the Ordnance Survey Mapping with the permission of the Controller of Her Majesty's Stationery Office © Crown Copyright. Unauthorised reproduction infringes Crown Copyright and may lead to prosecution or civil proceedings.

NO FURTHER COPIES MAY BE MADE. SDC Licence 100022500 (2011)









 Fen Drayton Former LSA Estate - SP11  
 Dwelling (with address number)  
 Business Use  
**SURVEYED:**  
 Eligible Agricultural Building  
 Non-Eligible Building  
 Glasshouse  
**NOT SURVEYED:**  
 Building  
 Glasshouse

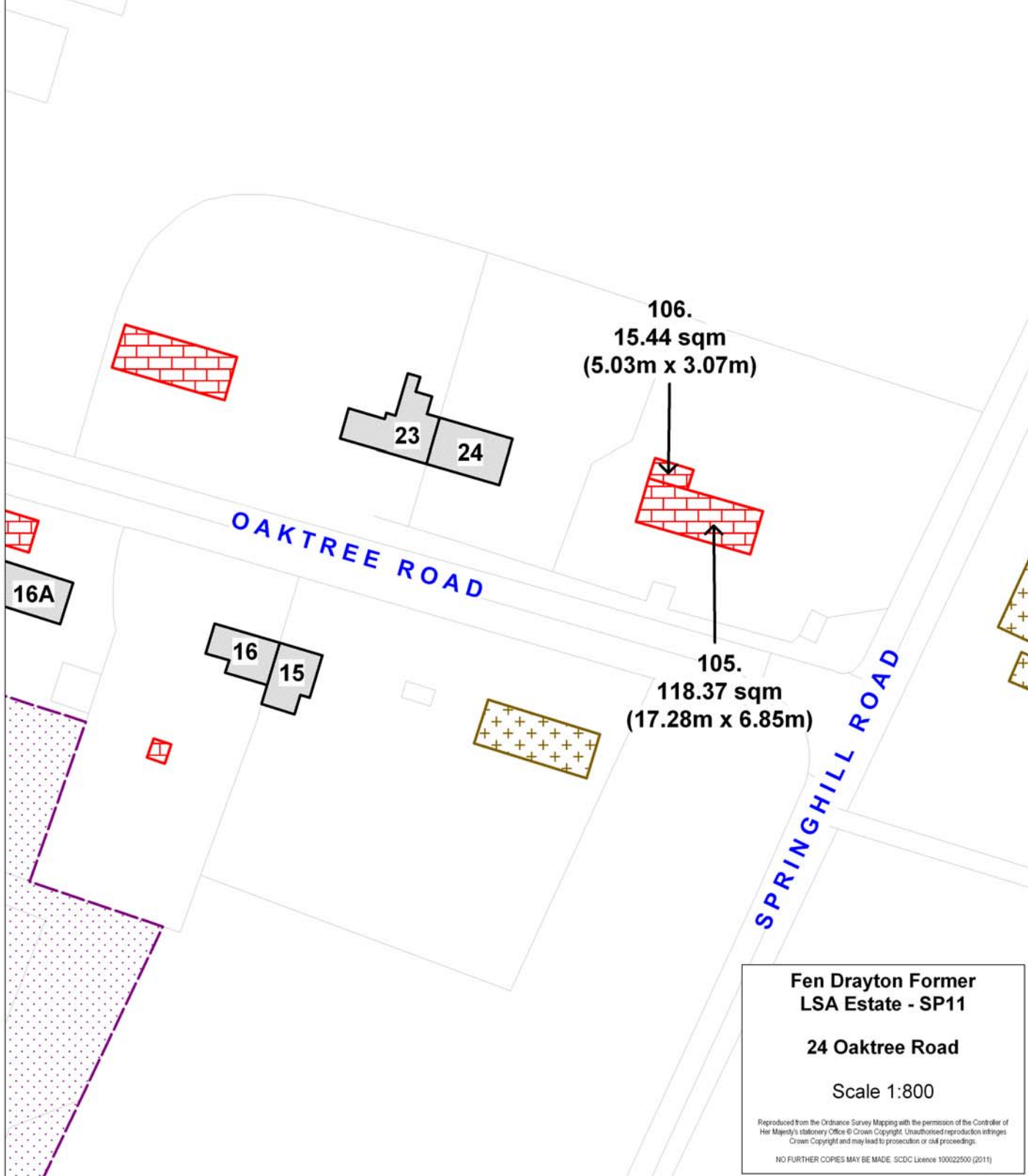


**Fen Drayton Former LSA Estate - SP11**  
**23 Oaktree Road**  
 Scale 1:800

Reproduced from the Ordnance Survey Mapping with the permission of the Controller of Her Majesty's Stationery Office © Crown Copyright. Unauthorised reproduction infringes Crown Copyright and may lead to prosecution or civil proceedings.  
 NO FURTHER COPIES MAY BE MADE. SDCDC Licence 100022500 (2011)











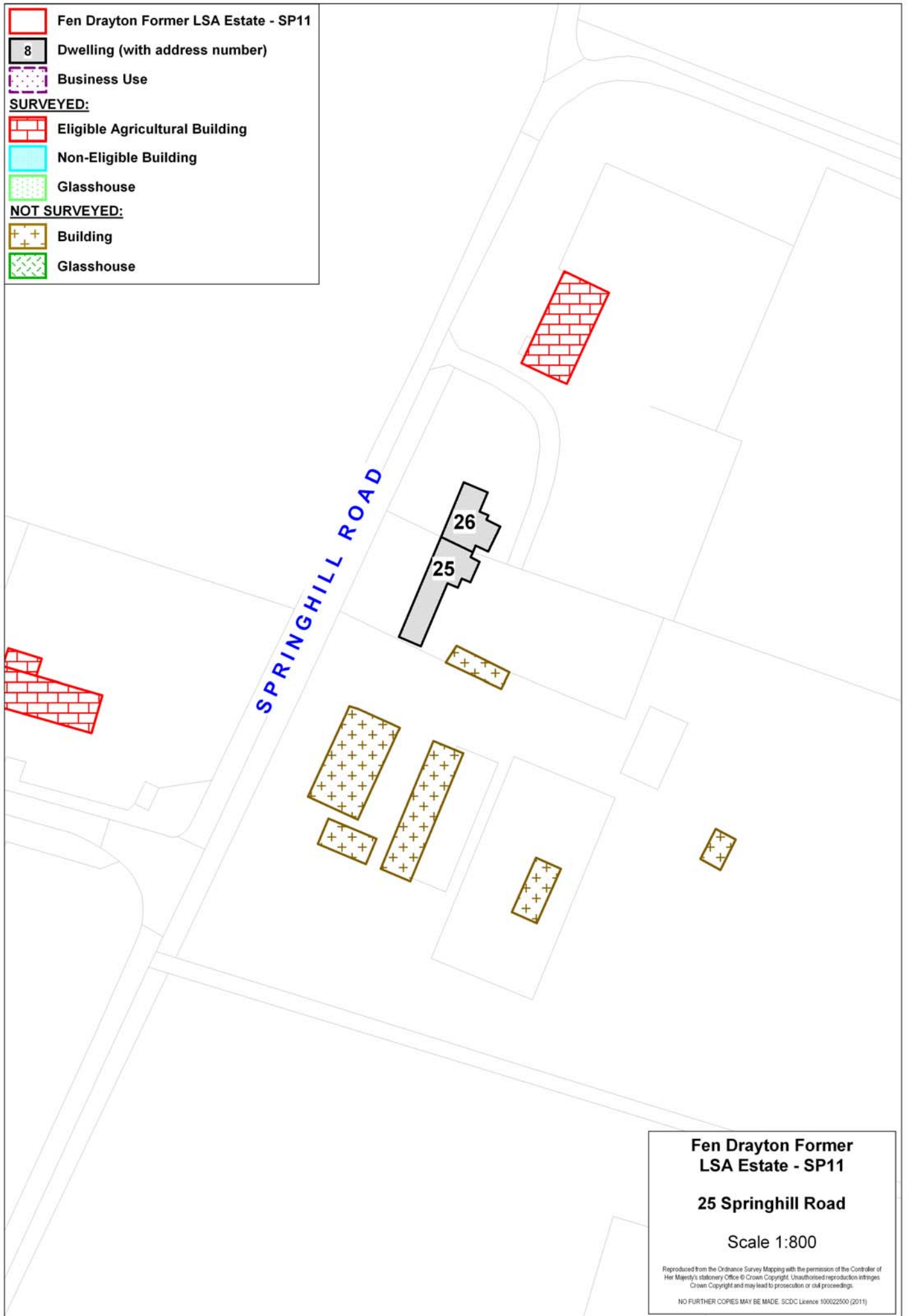
 Fen Drayton Former LSA Estate - SP11  
 Dwelling (with address number)  
 Business Use  
**SURVEYED:**  
 Eligible Agricultural Building  
 Non-Eligible Building  
 Glasshouse  
**NOT SURVEYED:**  
 Building  
 Glasshouse



**Fen Drayton Former LSA Estate - SP11**  
**24 Oaktree Road**  
 Scale 1:800  

 Reproduced from the Ordnance Survey Mapping with the permission of the Controller of Her Majesty's Stationery Office © Crown Copyright. Unauthorised reproduction infringes Crown Copyright and may lead to prosecution or civil proceedings.  
 NO FURTHER COPIES MAY BE MADE. SDC Licence 100022500 (2011)

 Fen Drayton Former LSA Estate - SP11  
 Dwelling (with address number)  
 Business Use  
**SURVEYED:**  
 Eligible Agricultural Building  
 Non-Eligible Building  
 Glasshouse  
**NOT SURVEYED:**  
 Building  
 Glasshouse











**Fen Drayton Former  
LSA Estate - SP11**

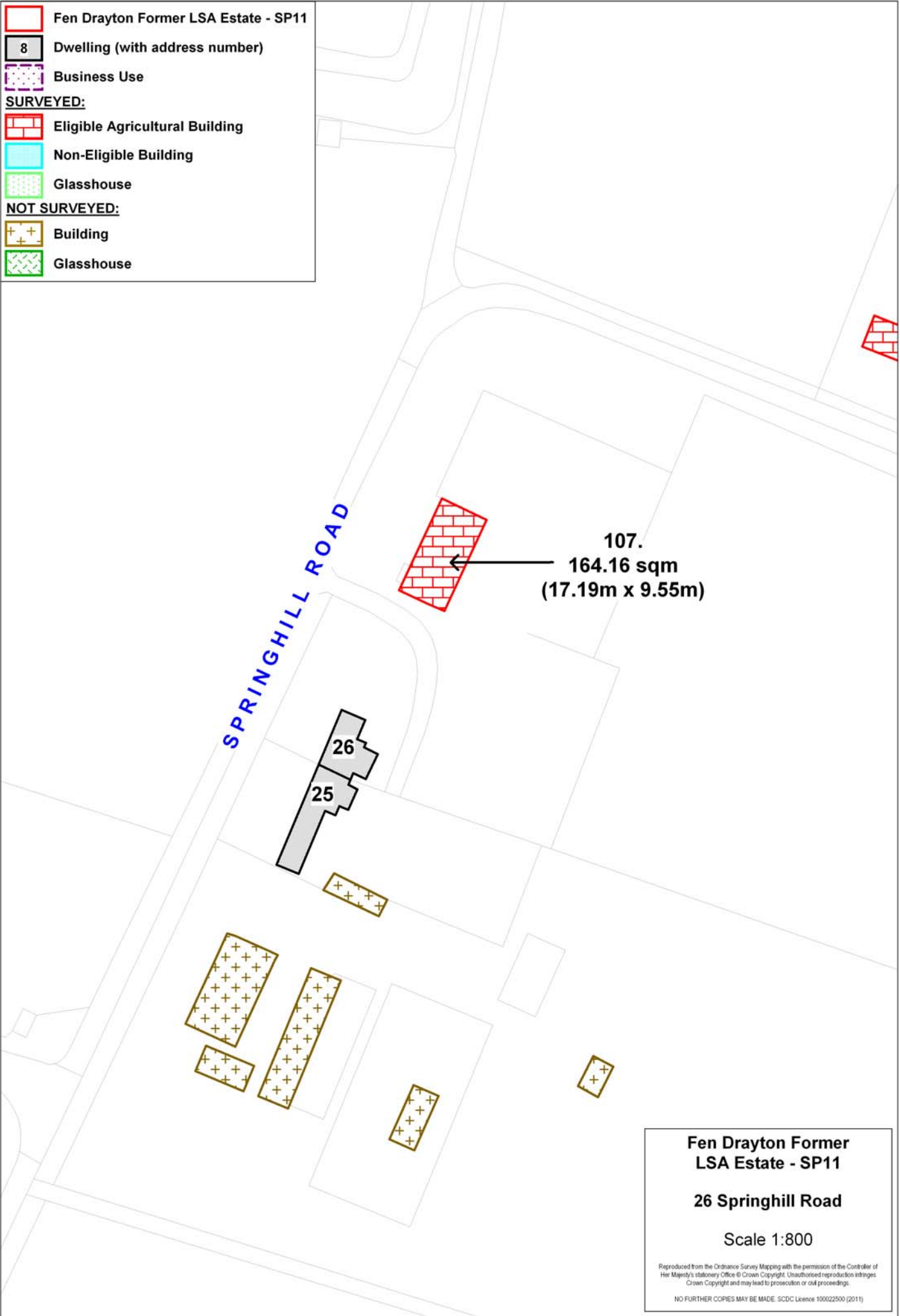
**25 Springhill Road**

Scale 1:800

Reproduced from the Ordnance Survey Mapping with the permission of the Controller of Her Majesty's Stationery Office © Crown Copyright. Unauthorised reproduction infringes Crown Copyright and may lead to prosecution or civil proceedings.

NO FURTHER COPIES MAY BE MADE. SDC Licence 10002500 (2011)









 Fen Drayton Former LSA Estate - SP11  
 Dwelling (with address number)  
 Business Use  
**SURVEYED:**  
 Eligible Agricultural Building  
 Non-Eligible Building  
 Glasshouse  
**NOT SURVEYED:**  
 Building  
 Glasshouse



**Fen Drayton Former  
 LSA Estate - SP11**  
**26 Springhill Road**  
 Scale 1:800  

 Reproduced from the Ordnance Survey Mapping with the permission of the Controller of  
 Her Majesty's Stationery Office © Crown Copyright. Unauthorised reproduction infringes  
 Crown Copyright and may lead to prosecution or civil proceedings.  
 NO FURTHER COPIES MAY BE MADE. SDC Licence 100022500 (2011)



 Fen Drayton Former LSA Estate - SP11  
 Dwelling (with address number)  
 Business Use  
**SURVEYED:**  
 Eligible Agricultural Building  
 Non-Eligible Building  
 Glasshouse  
**NOT SURVEYED:**  
 Building  
 Glasshouse

108.  
 109.92 sqm  
 (16.68m x 6.59m)

109.  
 7.31 sqm  
 (3.71m x 1.97m)

52 53

SPRINGHILL ROAD









**Fen Drayton Former  
 LSA Estate - SP11**

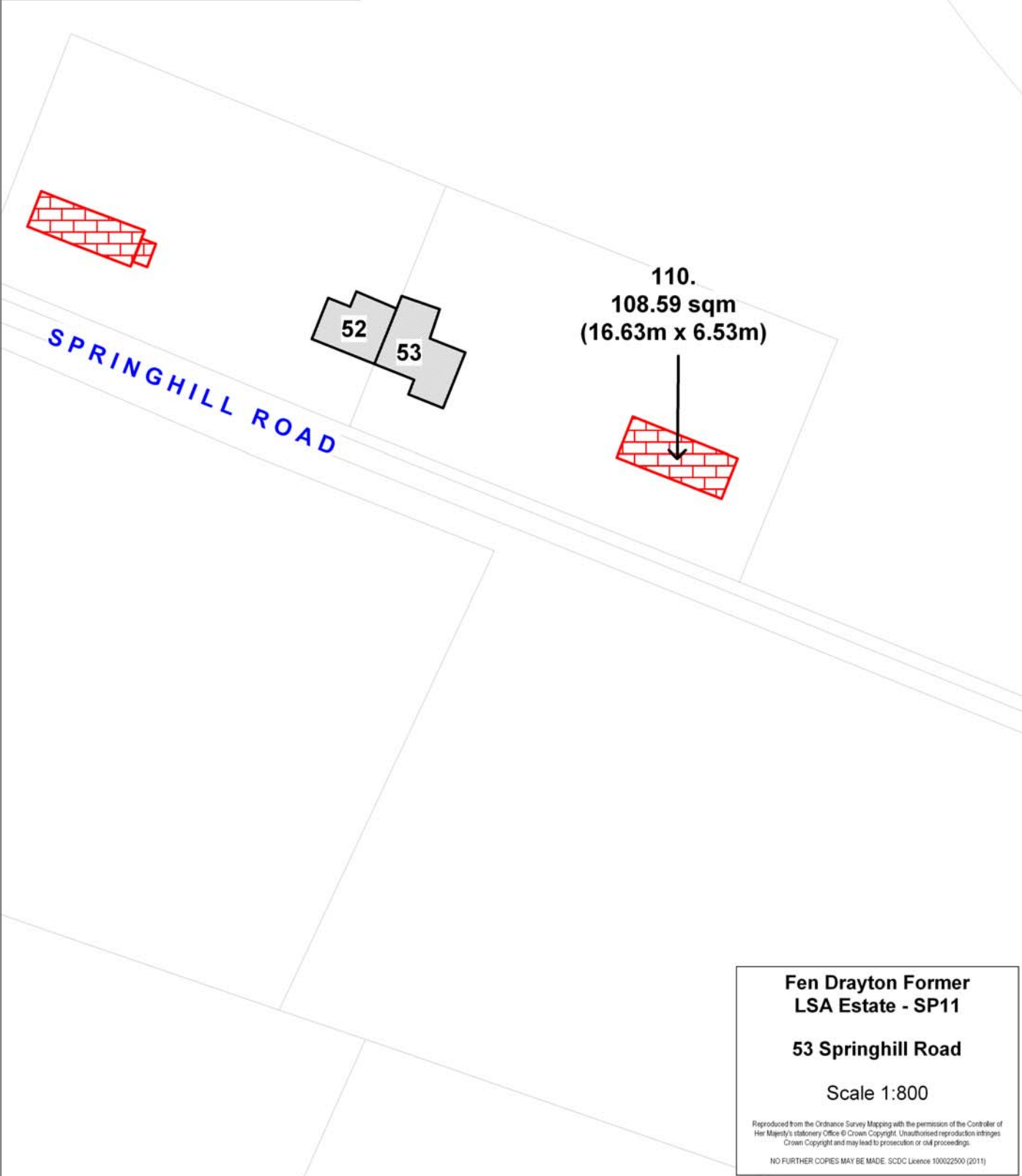
**52 Springhill Road**

Scale 1:800

Reproduced from the Ordnance Survey Mapping with the permission of the Controller of Her Majesty's Stationery Office © Crown Copyright. Unauthorised reproduction infringes Crown Copyright and may lead to prosecution or civil proceedings.

NO FURTHER COPIES MAY BE MADE. SDC Licence 100022500 (2011)

	Fen Drayton Former LSA Estate - SP11
	Dwelling (with address number)
	Business Use
<b>SURVEYED:</b>	
	Eligible Agricultural Building
	Non-Eligible Building
	Glasshouse
<b>NOT SURVEYED:</b>	
	Building
	Glasshouse



**Fen Drayton Former  
LSA Estate - SP11**









**53 Springhill Road**

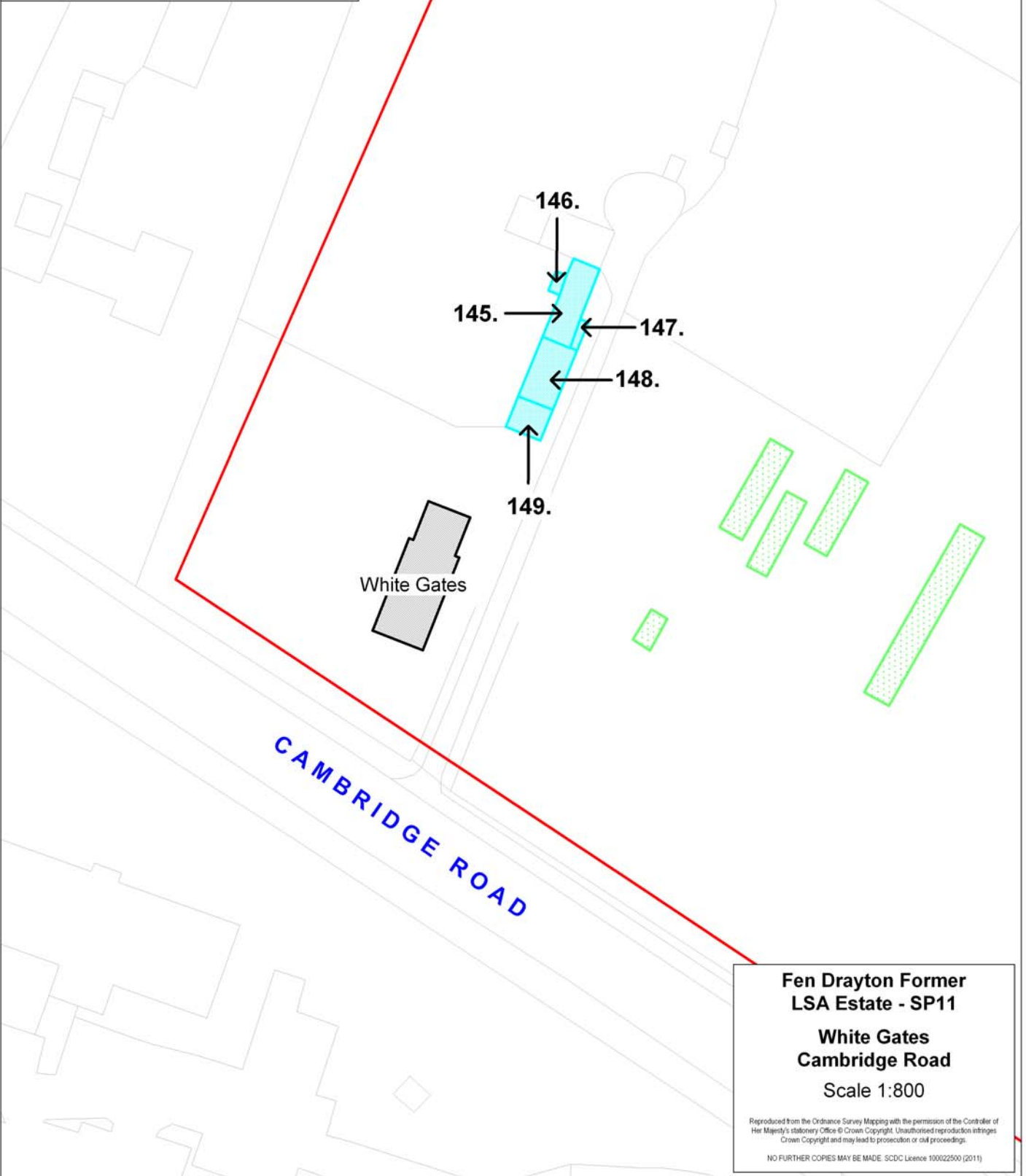
Scale 1:800

Reproduced from the Ordnance Survey Mapping with the permission of the Controller of Her Majesty's Stationery Office © Crown Copyright. Unauthorised reproduction infringes Crown Copyright and may lead to prosecution or civil proceedings.

NO FURTHER COPIES MAY BE MADE. SDC Licence 100022500 (2011)



 Fen Drayton Former LSA Estate - SP11  
 Dwelling (with address number)  
 Business Use  
**SURVEYED:**  
 Eligible Agricultural Building  
 Non-Eligible Building  
 Glasshouse  
**NOT SURVEYED:**  
 Building  
 Glasshouse



**Fen Drayton Former LSA Estate - SP11**  
**White Gates**  
**Cambridge Road**  
 Scale 1:800  

 Reproduced from the Ordnance Survey Mapping with the permission of the Controller of Her Majesty's Stationery Office © Crown Copyright. Unauthorised reproduction infringes Crown Copyright and may lead to prosecution or civil proceedings.  
 NO FURTHER COPIES MAY BE MADE. SDC Licence 10002500 (2011)